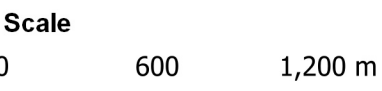



jbpacific.com.au
 +61 (0)7 3085 7469
 477 Boundary Street
 Spring Hill
 QLD 4004



Date
 28/01/2021

- Legend**
- LGA Boundary
 - Coastline
 - Suburb Boundaries
 - Road/track/pathway
 - Subject to Review
- Coastal Hazard**
 7
- Existing Exposure
 - Future Exposure (2050)
 - Future Exposure (2100)

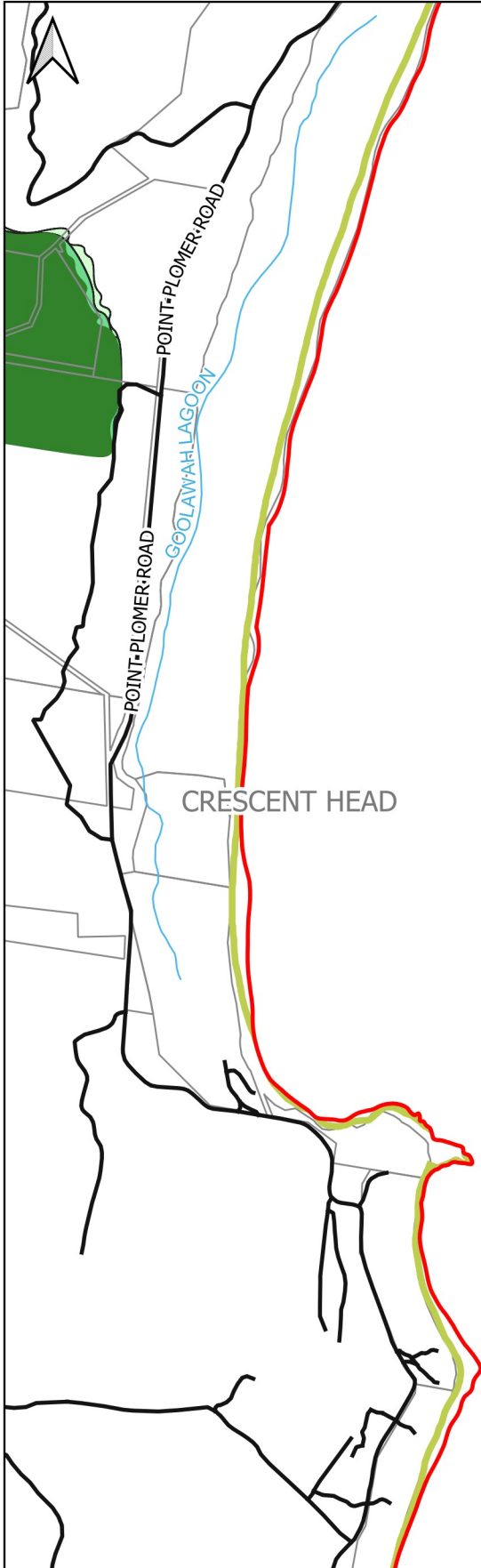


Title
 Coastal Hazard Mapping: 7 - Joint Probability

Project
 2020s0407 - KSC - Coastal Vulnerability Area Mapping

Client
 Kempsey Shire Council

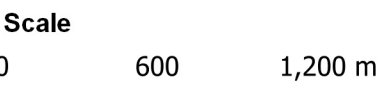




CRESCENT HEAD




jbpacific.com.au
 +61 (0)7 3085 7469
 477 Boundary Street
 Spring Hill
 QLD 4004



Date
 28/01/2021

- Legend**
- LGA Boundary
 - Coastline
 - Suburb Boundaries
 - Road/track/pathway
 - Subject to Review
 - Coastal Hazard**
 - Existing Exposure
 - Future Exposure (2050)
 - Future Exposure (2100)

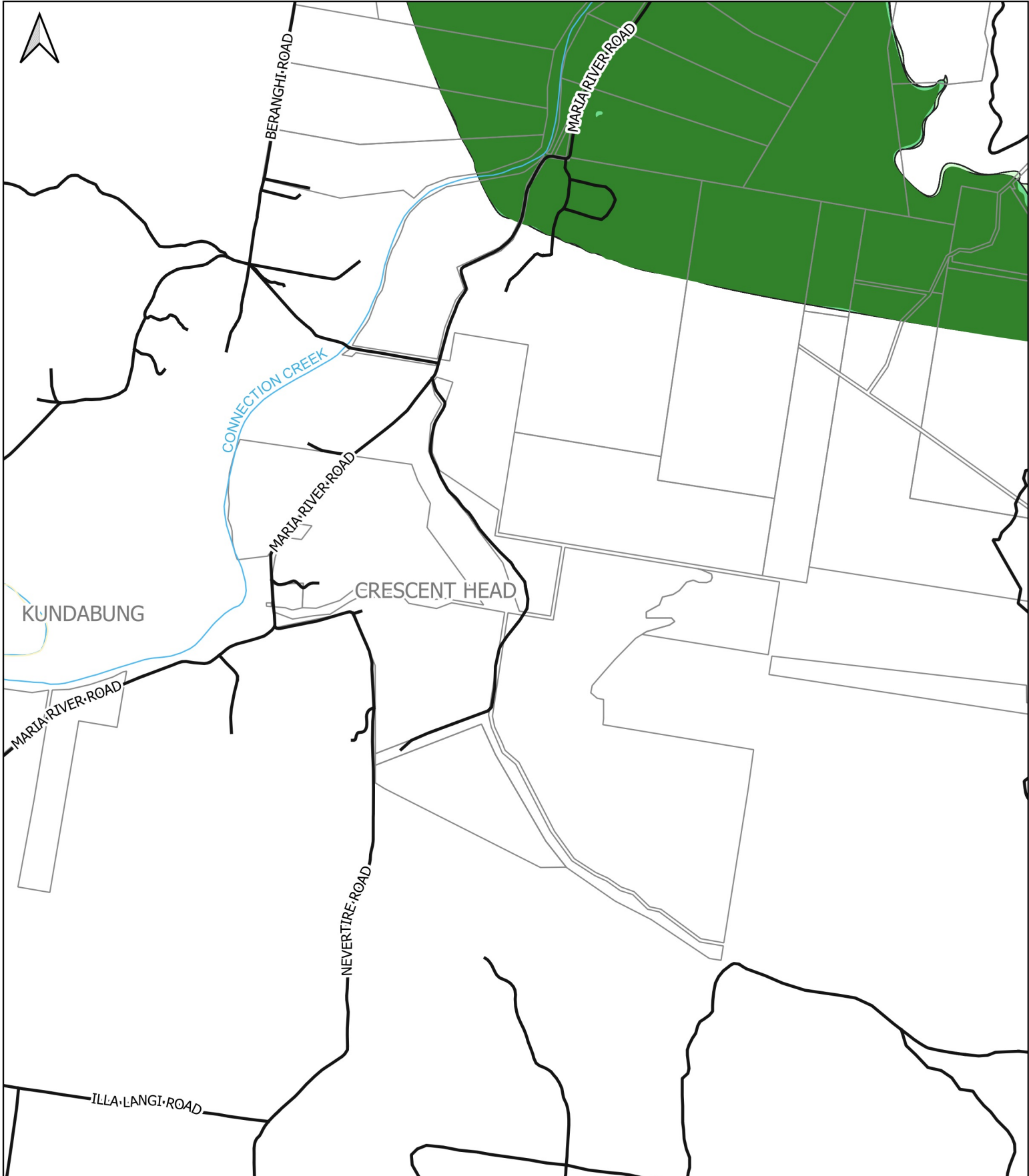


Title
 Coastal Hazard Mapping: 7 - Joint Probability


Project
 2020s0407 - KSC - Coastal Vulnerability Area Mapping

Client
 Kempsey Shire Council






jbpacific.com.au
 +61 (0)7 3085 7469
 477 Boundary Street
 Spring Hill
 QLD 4004



Date
 28/01/2021

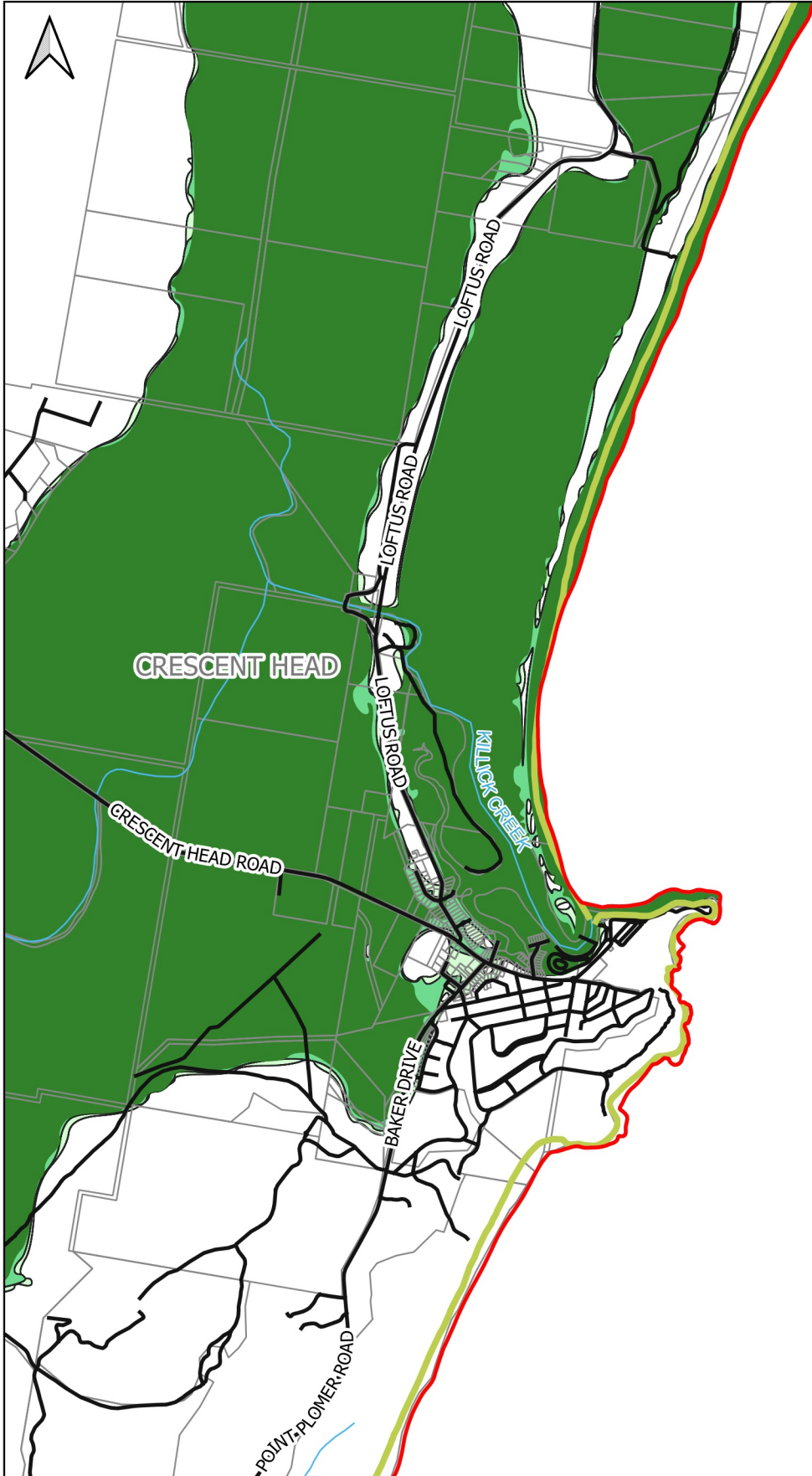
- Legend**
- LGA Boundary
 - Coastline
 - Suburb Boundaries
 - Road/track/pathway
 - Subject to Review
- Coastal Hazard**
- Existing Exposure
 - Future Exposure (2050)
 - Future Exposure (2100)



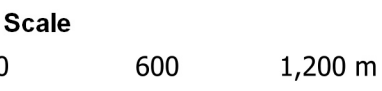
Title
 Coastal Hazard Mapping: 7 - Joint Probability

Project
 2020s0407 - KSC - Coastal Vulnerability Area Mapping

Client
 Kempsey Shire Council




jbpacific.com.au
 +61 (0)7 3085 7469
 477 Boundary Street
 Spring Hill
 QLD 4004



Date
 28/01/2021

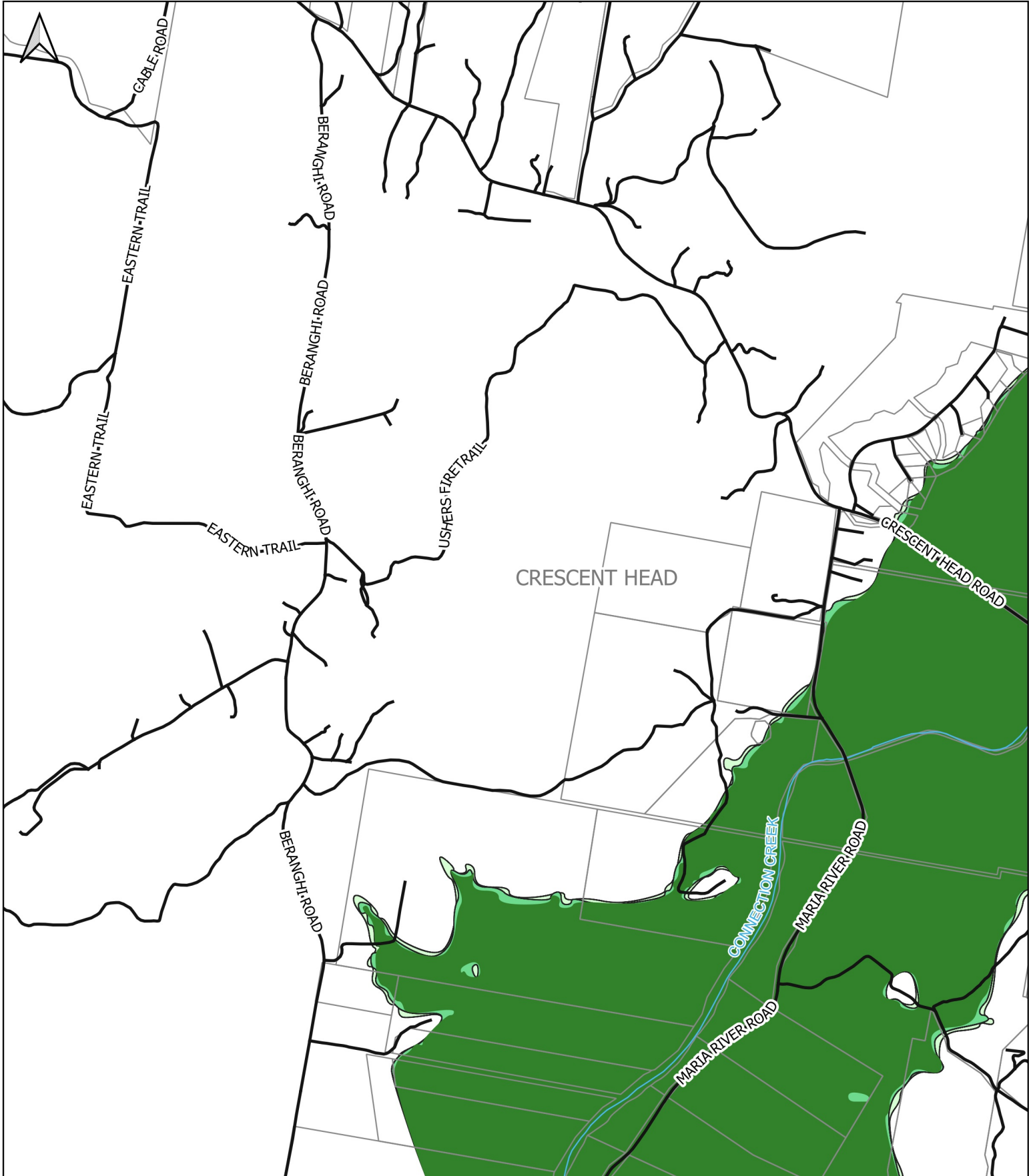
- Legend**
- LGA Boundary
 - Coastline
 - Suburb Boundaries
 - Road/track/pathway
 - Subject to Review
- Coastal Hazard**
 7
- Existing Exposure
 - Future Exposure (2050)
 - Future Exposure (2100)



Title
 Coastal Hazard Mapping: 7 - Joint Probability

Project
 2020s0407 - KSC - Coastal Vulnerability Area Mapping

Client
 Kempsey Shire Council




jbpacific.com.au
 +61 (0)7 3085 7469
 477 Boundary Street
 Spring Hill
 QLD 4004



Date
 28/01/2021

- Legend**
- LGA Boundary
 - Coastline
 - Suburb Boundaries
 - Road/track/pathway
 - Subject to Review
- Coastal Hazard**
- Existing Exposure
 - Future Exposure (2050)
 - Future Exposure (2100)

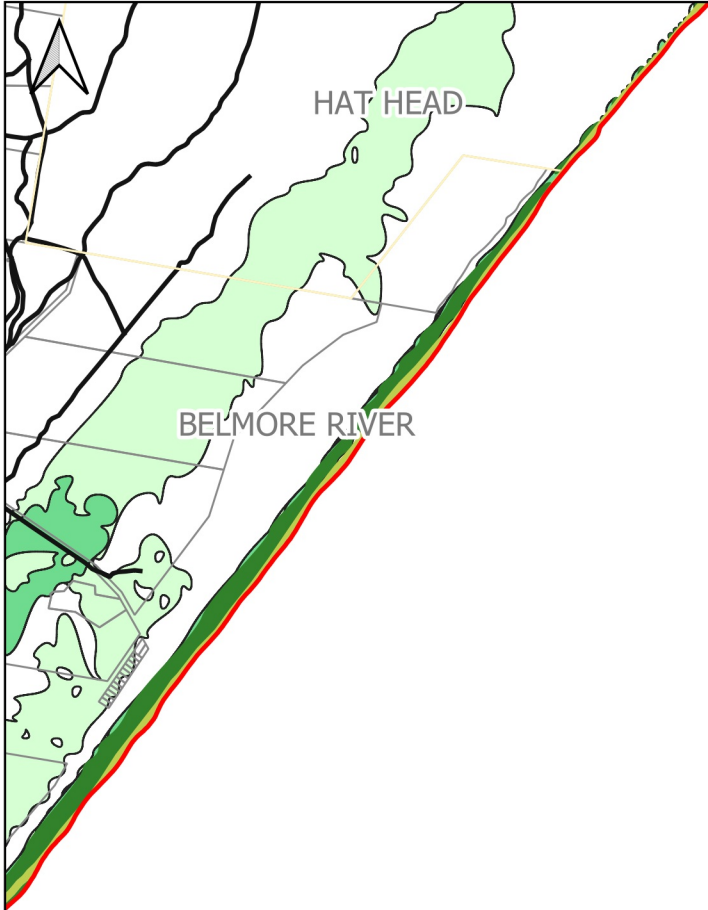


Title
 Coastal Hazard Mapping: 7 - Joint Probability

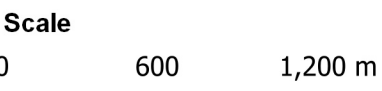
Project
 2020s0407 - KSC - Coastal Vulnerability Area Mapping

Client
 Kempsey Shire Council






jbpacific.com.au
 +61 (0)7 3085 7469
 477 Boundary Street
 Spring Hill
 QLD 4004



Date
 28/01/2021

- Legend**
- LGA Boundary
 - Coastline
 - Suburb Boundaries
 - Road/track/pathway
 - Subject to Review
- Coastal Hazard**
7
- Existing Exposure
 - Future Exposure (2050)
 - Future Exposure (2100)

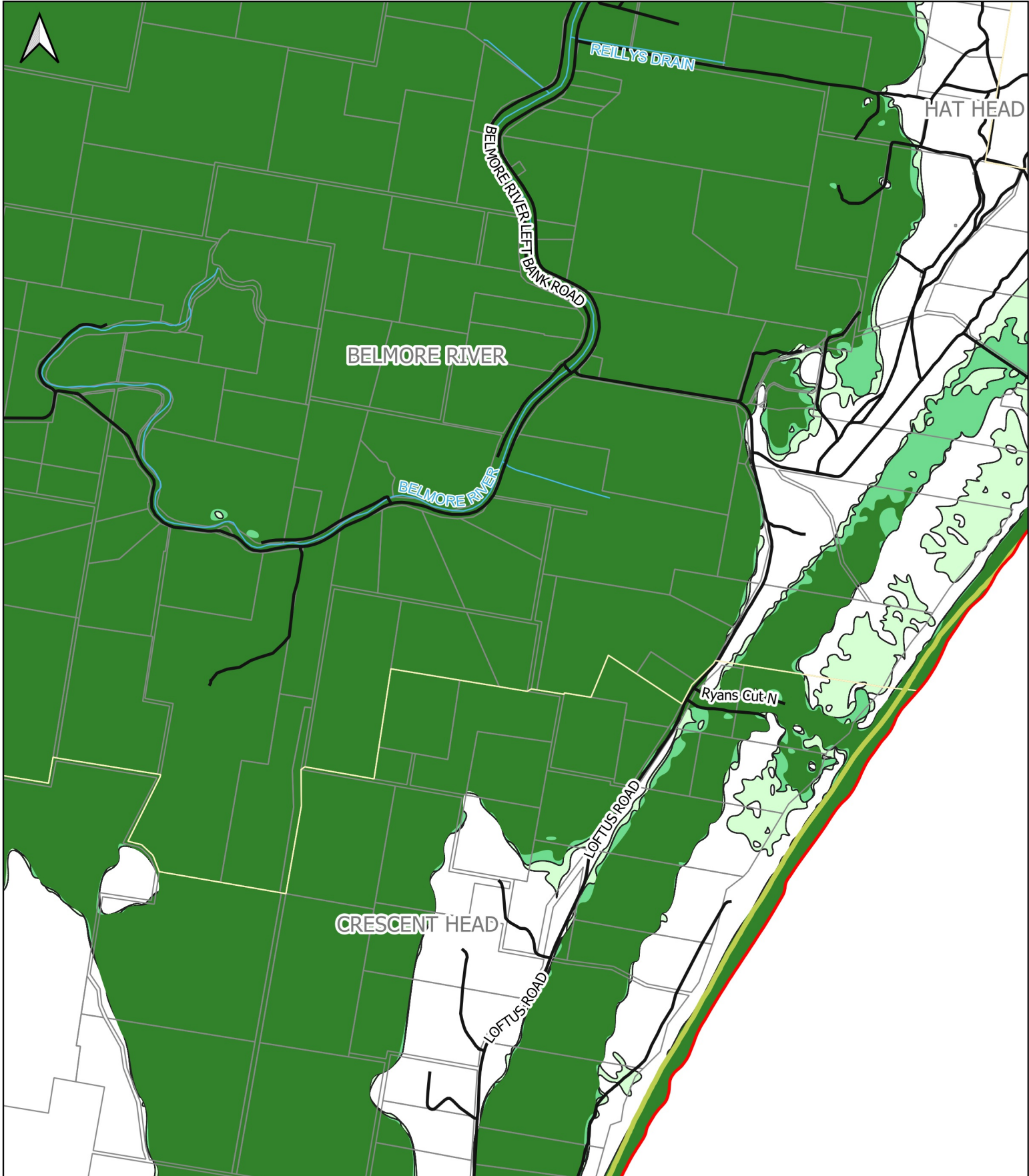


Title
 Coastal Hazard Mapping: 7 - Joint Probability

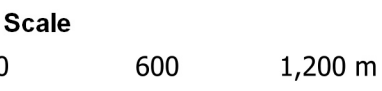
Project
 2020s0407 - KSC - Coastal Vulnerability Area Mapping

Client
 Kempsey Shire Council






jbpacific.com.au
 +61 (0)7 3085 7469
 477 Boundary Street
 Spring Hill
 QLD 4004



Date
 28/01/2021

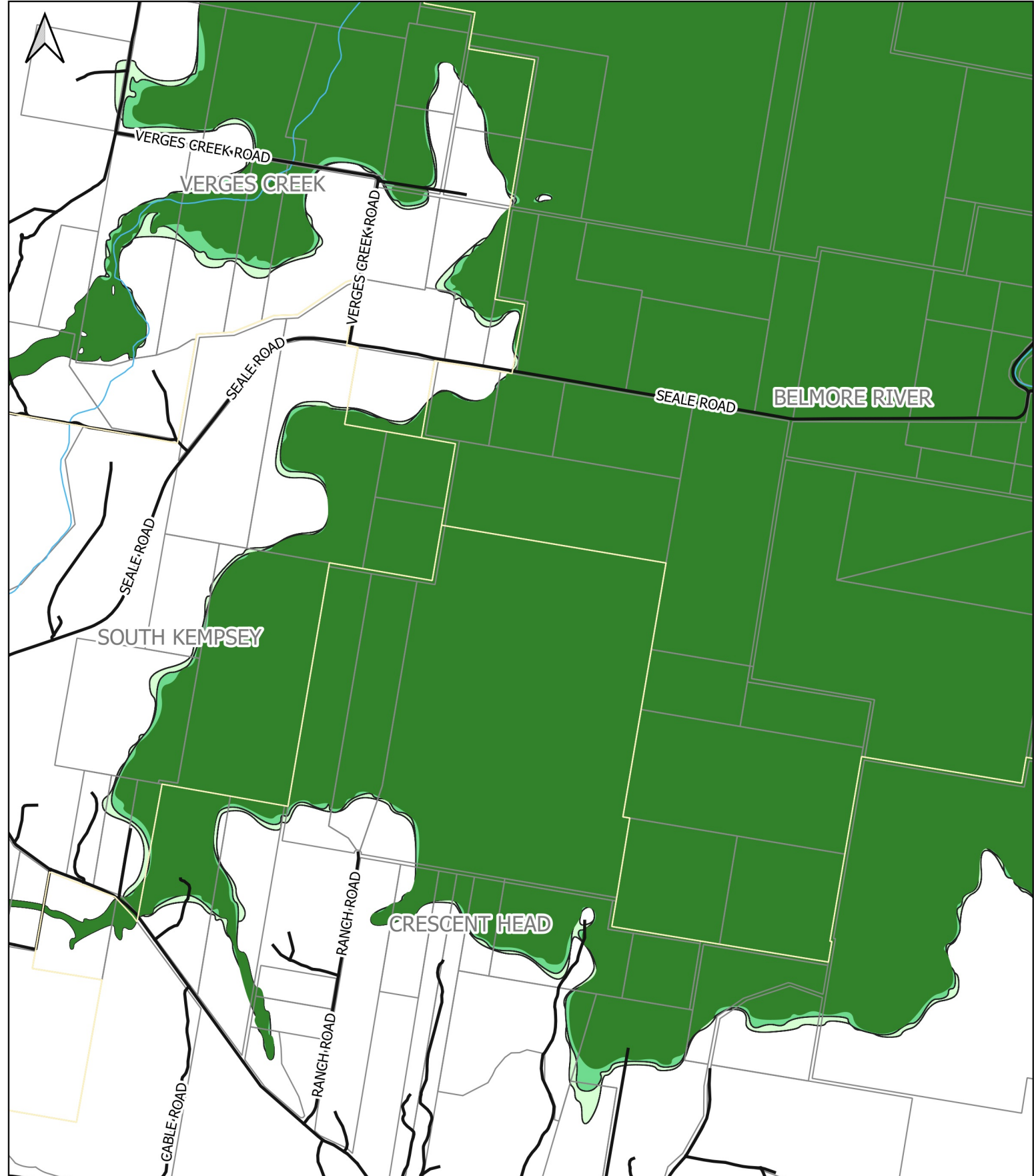
- Legend**
- LGA Boundary
 - Coastline
 - Suburb Boundaries
 - Road/track/pathway
 - Subject to Review
- Coastal Hazard**
 7
- Existing Exposure
 - Future Exposure (2050)
 - Future Exposure (2100)




Title
 Coastal Hazard Mapping: 7 - Joint Probability

Project
 2020s0407 - KSC - Coastal Vulnerability Area Mapping

Client
 Kempsey Shire Council




jbpcific.com.au
 +61 (0)7 3085 7469
 477 Boundary Street
 Spring Hill
 QLD 4004



Date
 28/01/2021

- Legend**
- LGA Boundary
 - Coastline
 - Suburb Boundaries
 - Road/track/pathway
 - Subject to Review
- Coastal Hazard**
- Existing Exposure
 - Future Exposure (2050)
 - Future Exposure (2100)

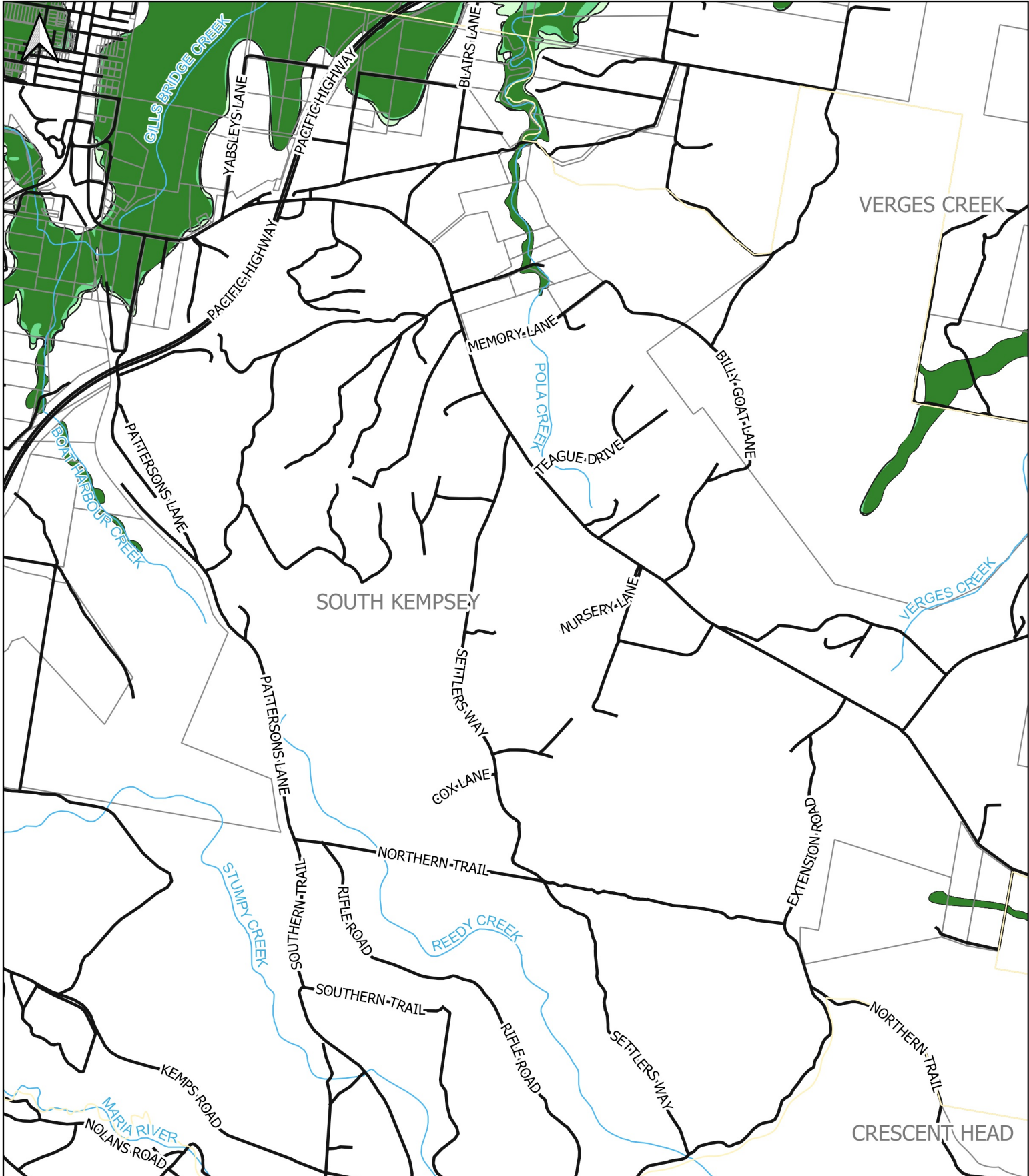


Title
 Coastal Hazard Mapping: 7 - Joint Probability

Project
 2020s0407 - KSC - Coastal Vulnerability Area Mapping

Client
 Kempsey Shire Council



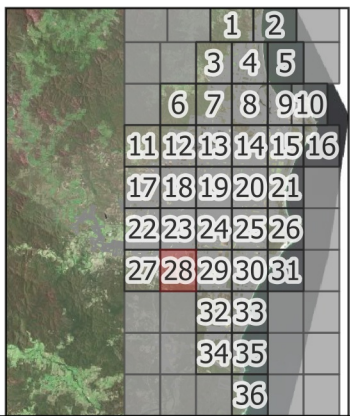


jbpcific.com.au
 +61 (0)7 3085 7469
 477 Boundary Street
 Spring Hill
 QLD 4004



Date
 28/01/2021

- Legend**
- LGA Boundary
 - Coastline
 - Suburb Boundaries
 - Road/track/pathway
 - Subject to Review
- Coastal Hazard**
 7
- Existing Exposure
 - Future Exposure (2050)
 - Future Exposure (2100)

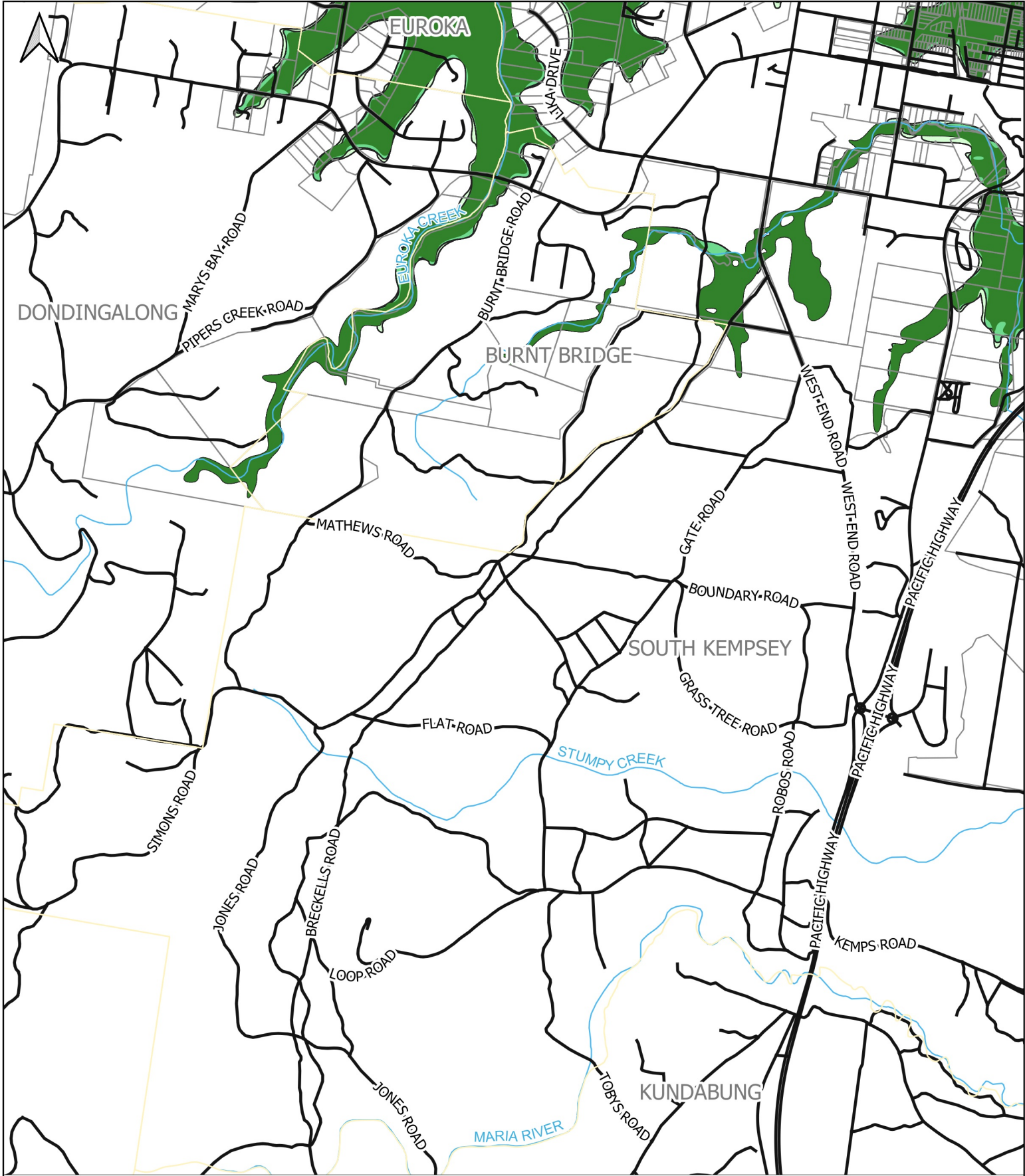


Title
 Coastal Hazard Mapping: 7 - Joint Probability

Project
 2020s0407 - KSC - Coastal Vulnerability Area Mapping

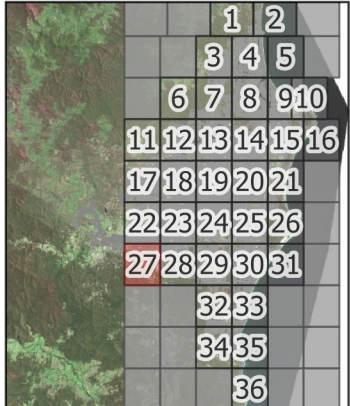
Client
 Kempsey Shire Council





jbpacific.com.au
 +61 (0)7 3085 7469
 477 Boundary Street
 Spring Hill
 QLD 4004

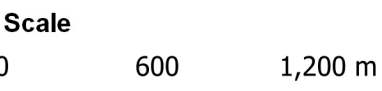
- Legend**
- LGA Boundary
 - Coastline
 - Suburb Boundaries
 - Road/track/pathway
 - Subject to Review
- Coastal Hazard 7**
- Existing Exposure
 - Future Exposure (2050)
 - Future Exposure (2100)



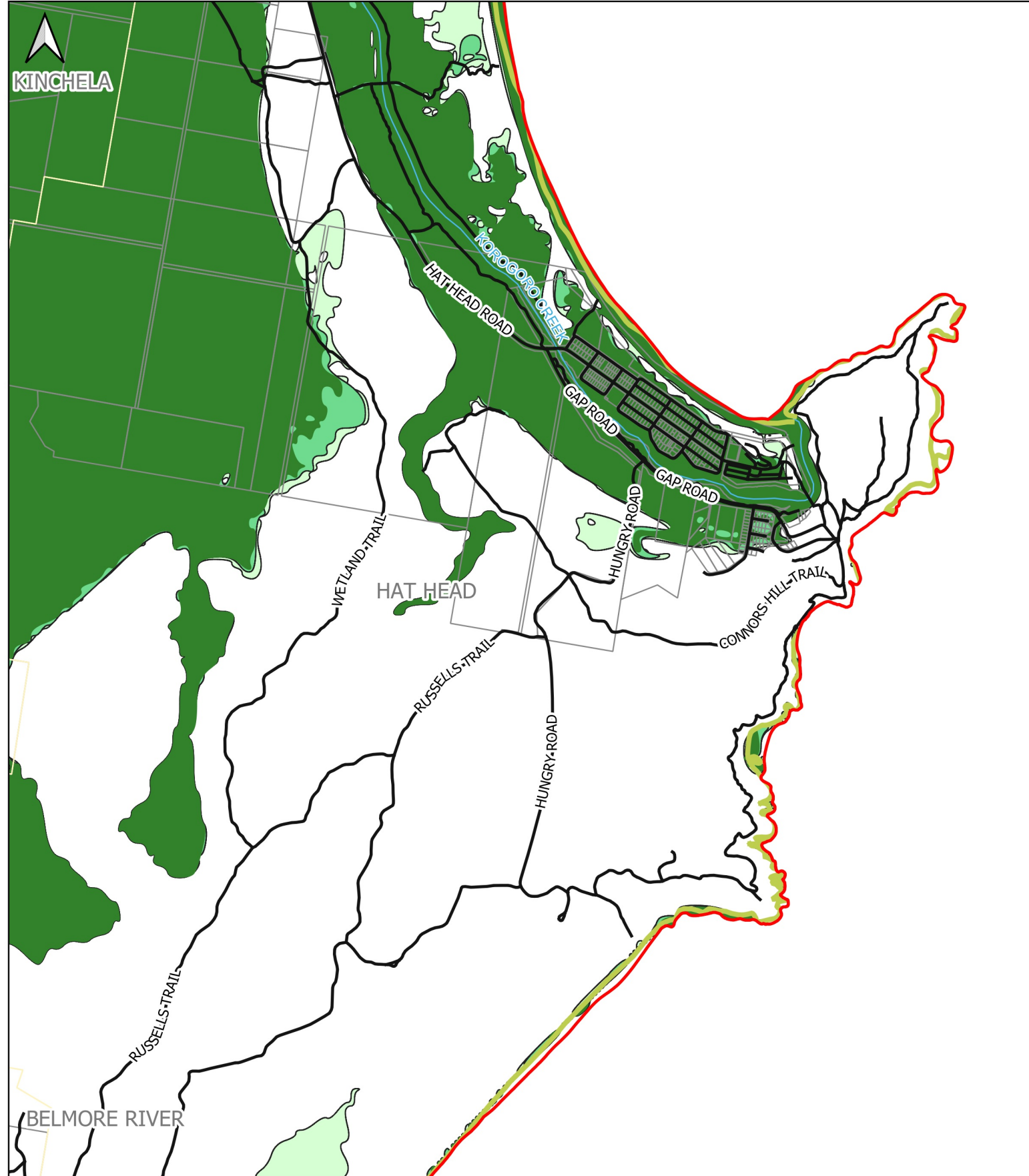
Title
 Coastal Hazard Mapping: 7 - Joint Probability

Project
 2020s0407 - KSC - Coastal Vulnerability Area Mapping


Client
 Kempsey Shire Council



Date
 28/01/2021




jbpcific.com.au
 +61 (0)7 3085 7469
 477 Boundary Street
 Spring Hill
 QLD 4004



Date
 28/01/2021

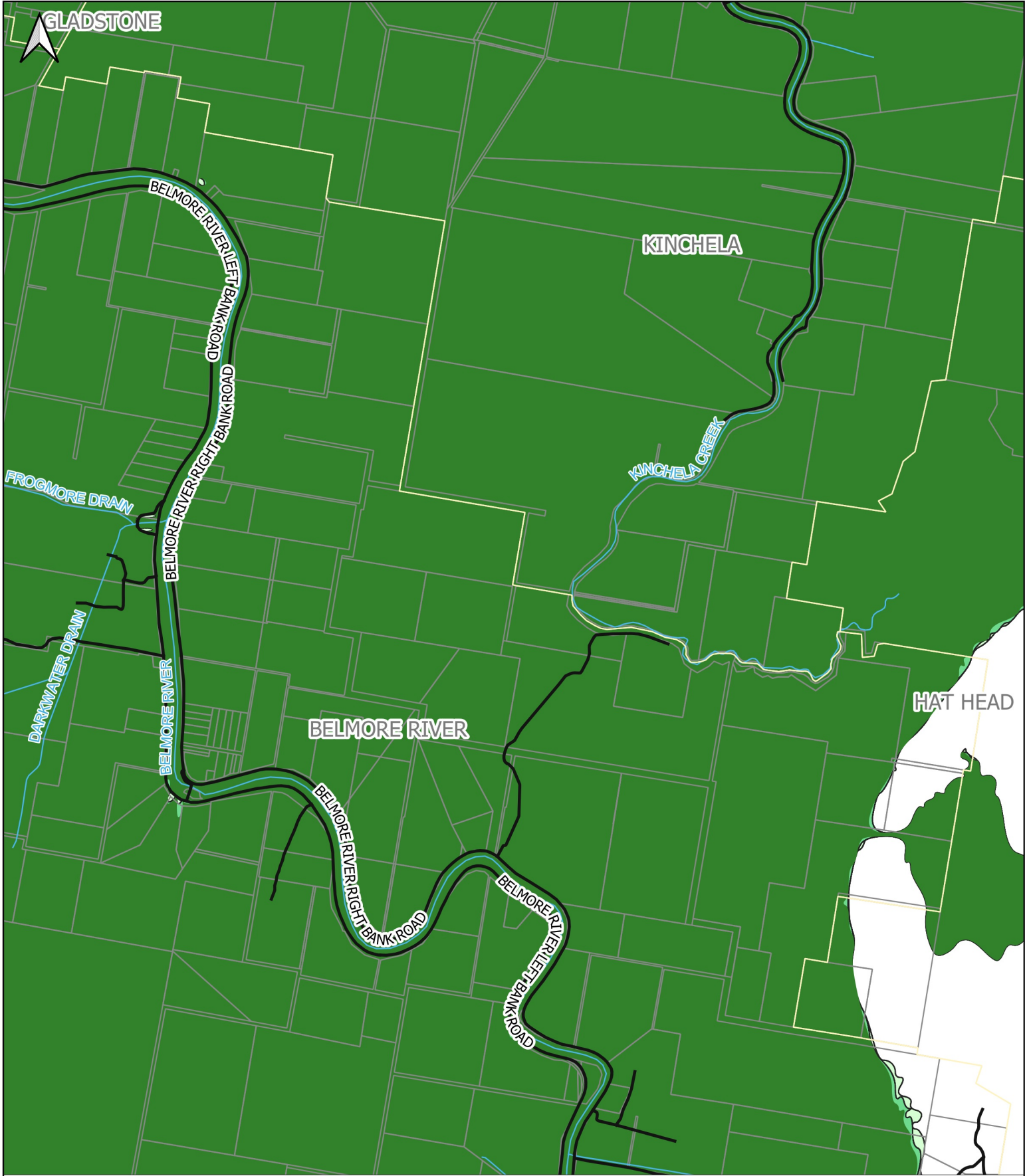
- Legend**
- LGA Boundary
 - Coastline
 - Suburb Boundaries
 - Road/track/pathway
 - Subject to Review
- Coastal Hazard**
- Existing Exposure
 - Future Exposure (2050)
 - Future Exposure (2100)



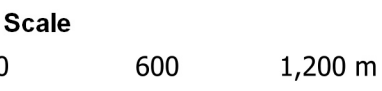
Title
 Coastal Hazard Mapping: 7 - Joint Probability

Project
 2020s0407 - KSC - Coastal Vulnerability Area Mapping

Client
 Kempsey Shire Council




jbpacific.com.au
 +61 (0)7 3085 7469
 477 Boundary Street
 Spring Hill
 QLD 4004



Date
 28/01/2021

- Legend**
- LGA Boundary
 - Coastline
 - Suburb Boundaries
 - Road/track/pathway
 - Subject to Review
- Coastal Hazard 7**
- Existing Exposure
 - Future Exposure (2050)
 - Future Exposure (2100)

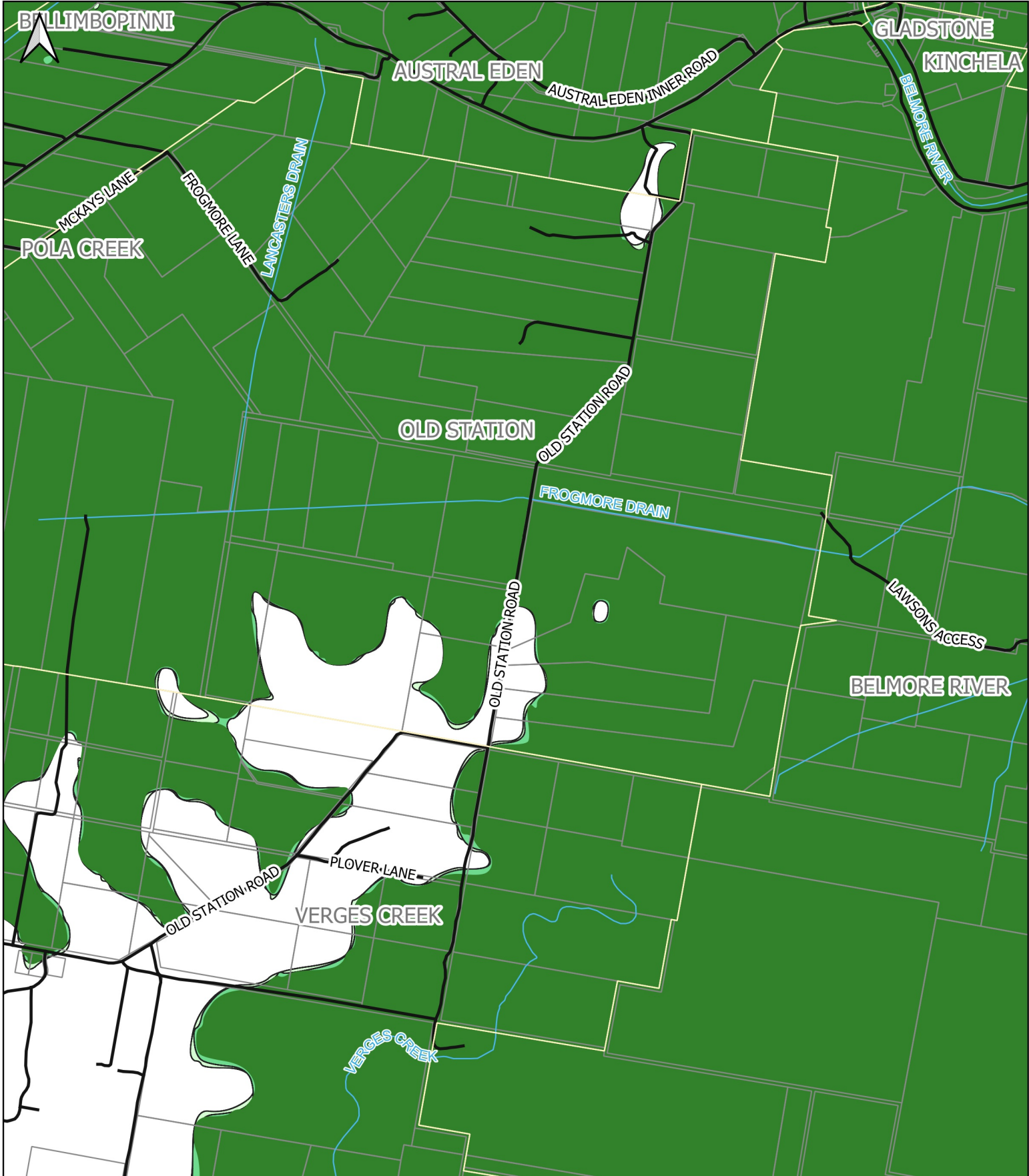


Title
 Coastal Hazard Mapping: 7 - Joint Probability

Project
 2020s0407 - KSC - Coastal Vulnerability Area Mapping

Client
 Kempsey Shire Council






jbpacific.com.au
 +61 (0)7 3085 7469
 477 Boundary Street
 Spring Hill
 QLD 4004



Date
 28/01/2021

- Legend**
- LGA Boundary
 - Coastline
 - Suburb Boundaries
 - Road/track/pathway
 - Subject to Review
- Coastal Hazard**
 7
- Existing Exposure
 - Future Exposure (2050)
 - Future Exposure (2100)

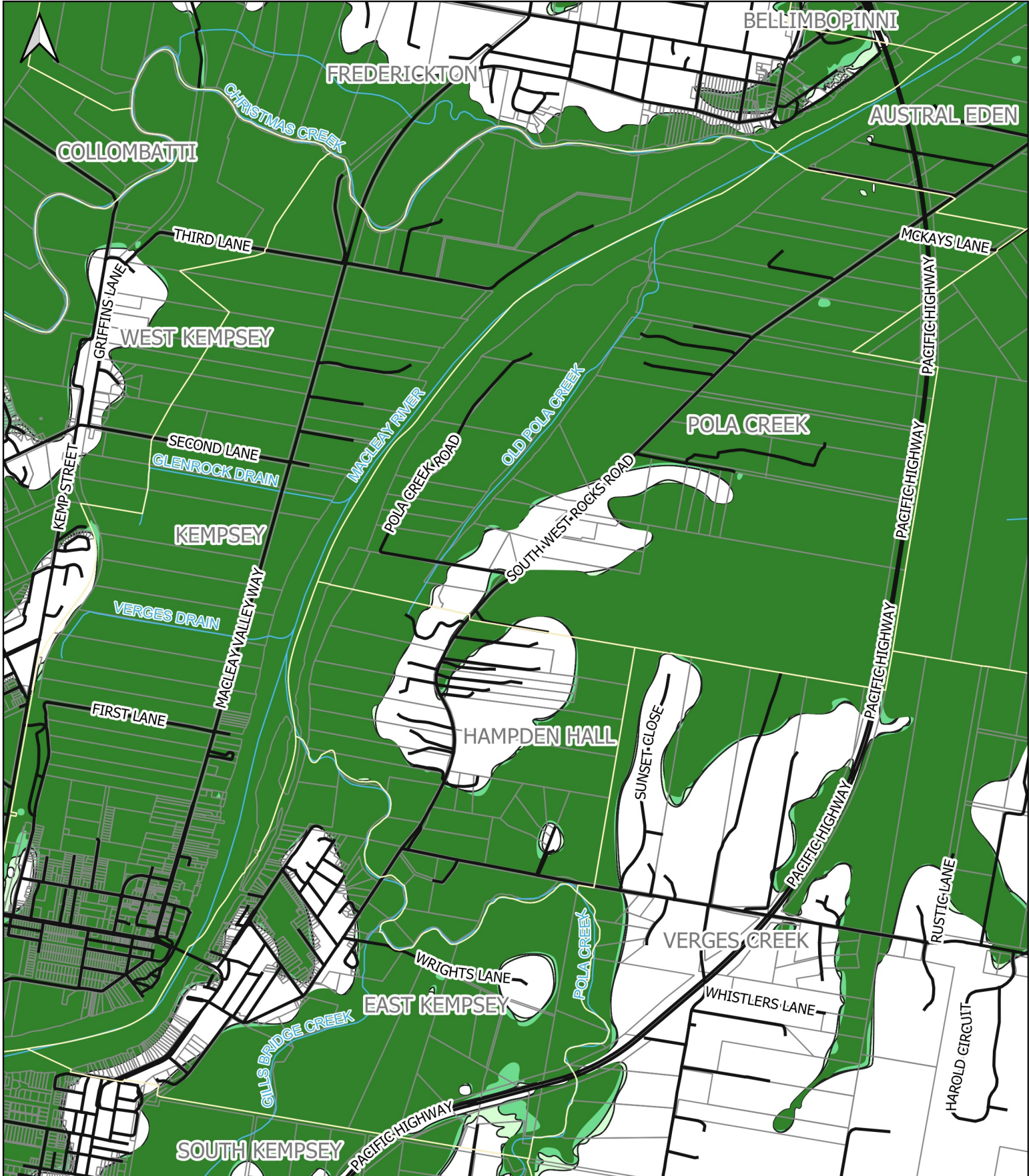


Title
 Coastal Hazard Mapping: 7 - Joint Probability


Project
 2020s0407 - KSC - Coastal Vulnerability Area Mapping

Client
 Kempsey Shire Council






jbipacific.com.au
 +61 (0)7 3085 7469
 477 Boundary Street
 Spring Hill
 QLD 4004



Date
 28/01/2021

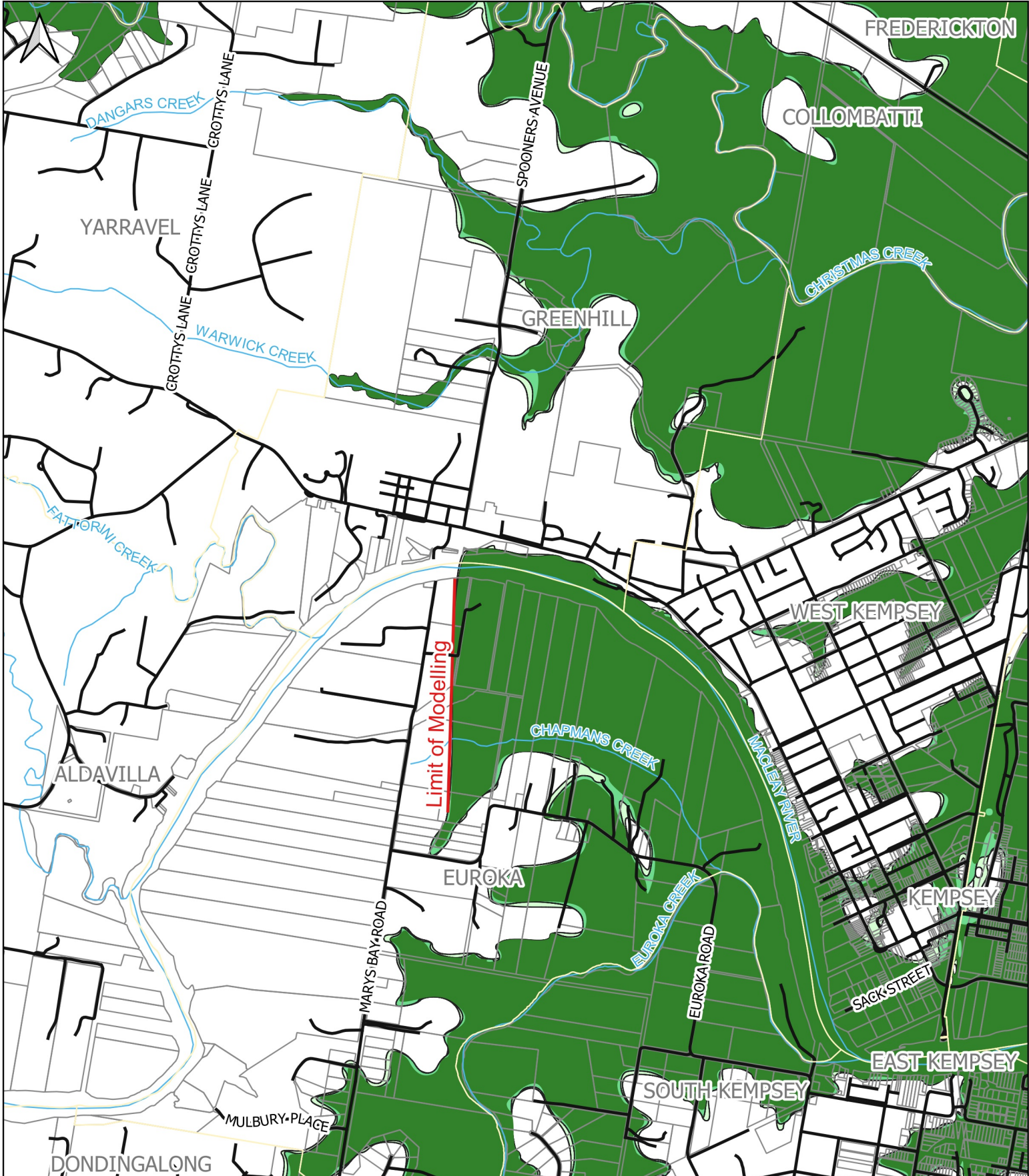
- Legend**
- LGA Boundary
 - Coastline
 - Suburb Boundaries
 - Road/track/pathway
 - Subject to Review
- Coastal Hazard**
- Existing Exposure
 - Future Exposure (2050)
 - Future Exposure (2100)



Title
 Coastal Hazard Mapping: 7 - Joint Probability

Project
 2020s0407 - KSC - Coastal Vulnerability Area Mapping

Client
 Kempsey Shire Council




jbpcific.com.au
 +61 (0)7 3085 7469
 477 Boundary Street
 Spring Hill
 QLD 4004



Date
 28/01/2021

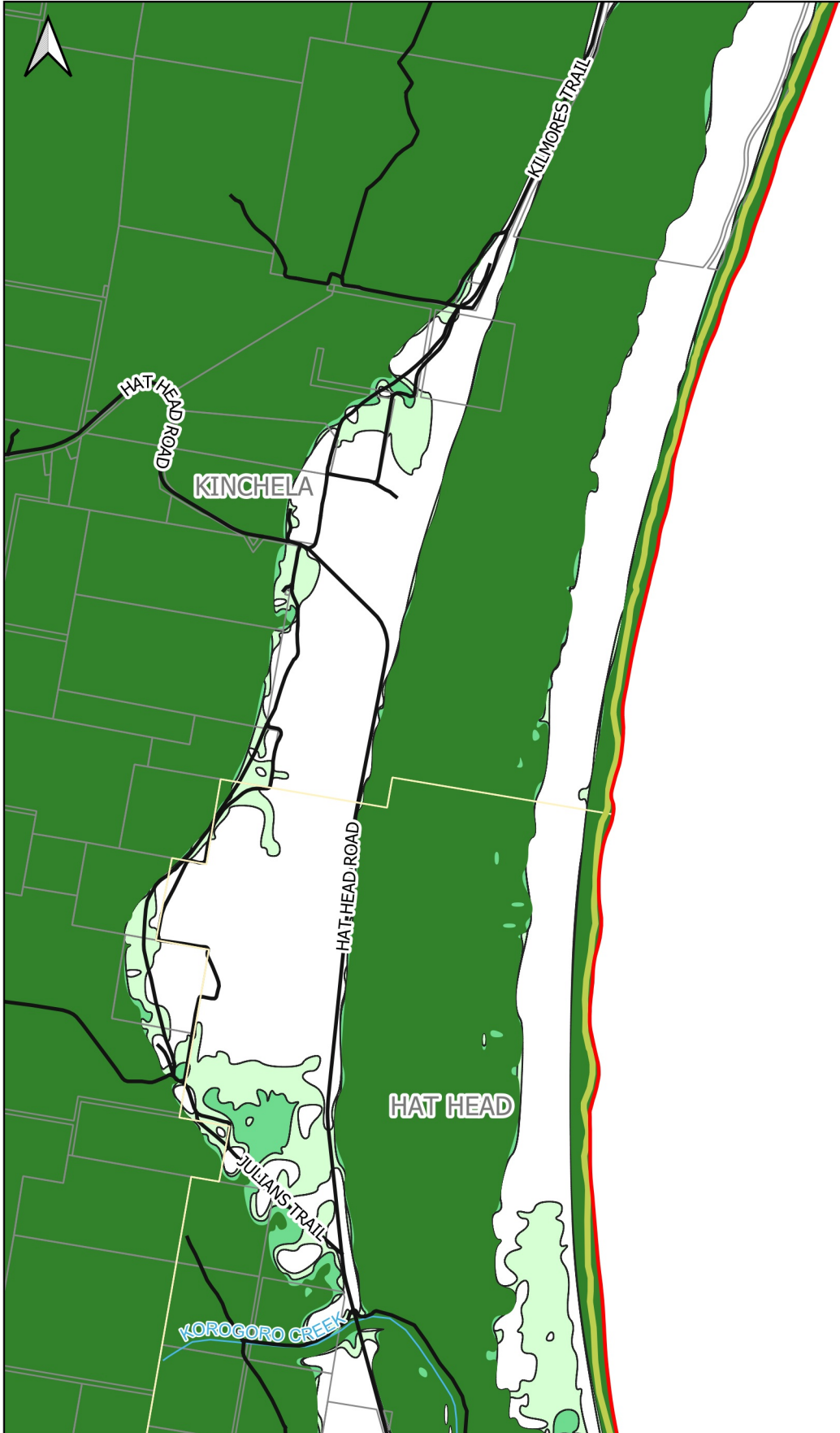
- Legend**
- LGA Boundary
 - Coastline
 - Suburb Boundaries
 - Road/track/pathway
 - Subject to Review
- Coastal Hazard**
- Existing Exposure
 - Future Exposure (2050)
 - Future Exposure (2100)



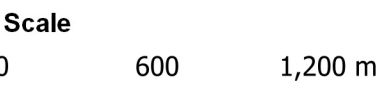
Title
 Coastal Hazard Mapping: 7 - Joint Probability

Project
 2020s0407 - KSC - Coastal Vulnerability Area Mapping

Client
 Kempsey Shire Council




jbpacific.com.au
 +61 (0)7 3085 7469
 477 Boundary Street
 Spring Hill
 QLD 4004



Date
 28/01/2021

- Legend**
- LGA Boundary
 - Coastline
 - Suburb Boundaries
 - Road/track/pathway
 - Subject to Review
- Coastal Hazard**
- Existing Exposure
 - Future Exposure (2050)
 - Future Exposure (2100)

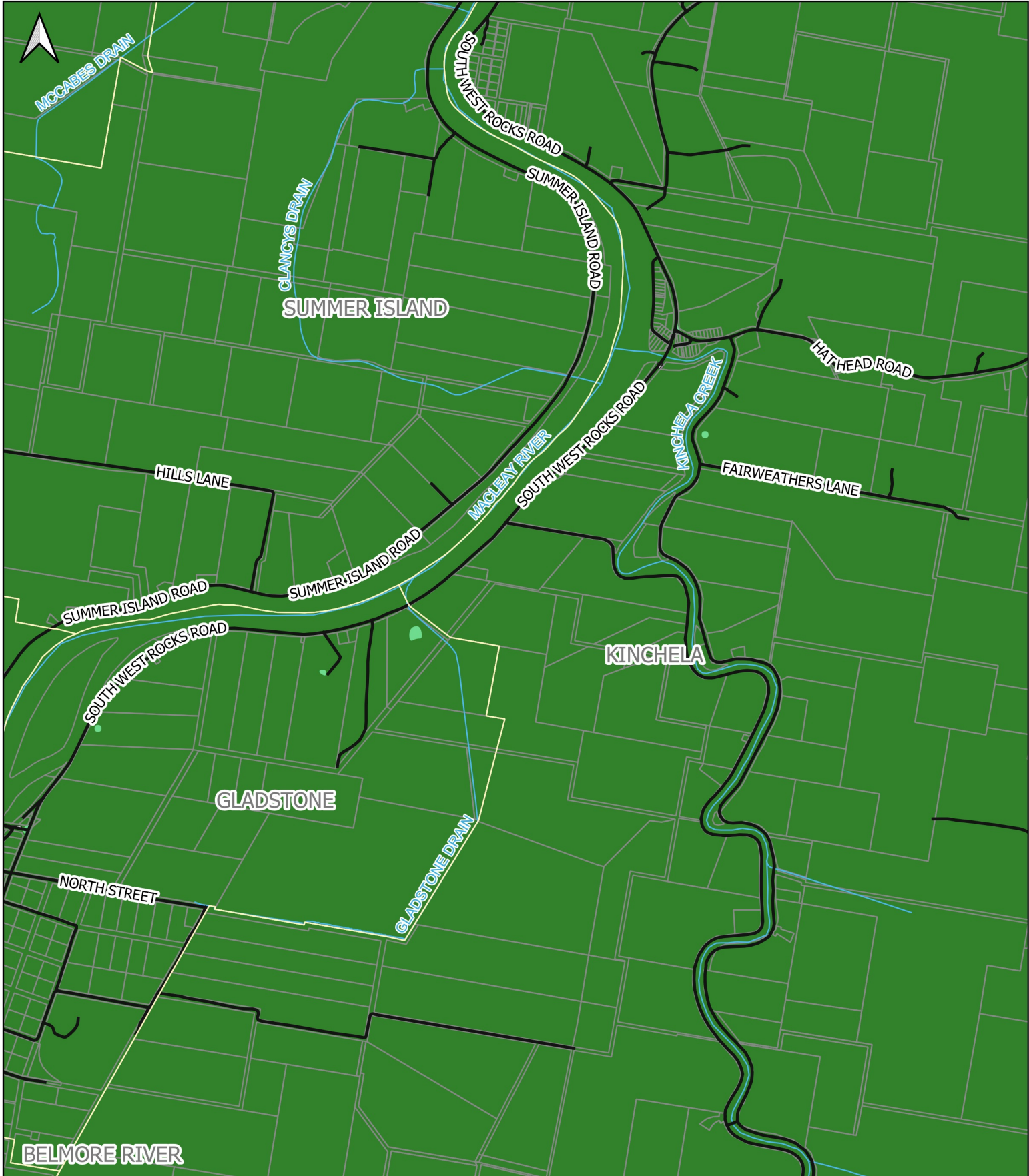


Title
 Coastal Hazard Mapping: 7 - Joint Probability

Project
 2020s0407 - KSC - Coastal Vulnerability Area Mapping

Client
 Kempsey Shire Council






jbpacific.com.au
 +61 (0)7 3085 7469
 477 Boundary Street
 Spring Hill
 QLD 4004



Date
 28/01/2021

- Legend**
- LGA Boundary
 - Coastline
 - Suburb Boundaries
 - Road/track/pathway
 - Subject to Review
- Coastal Hazard**
7
- Existing Exposure
 - Future Exposure (2050)
 - Future Exposure (2100)



Title
 Coastal Hazard Mapping: 7 - Joint Probability

Project
 2020s0407 - KSC - Coastal Vulnerability Area Mapping

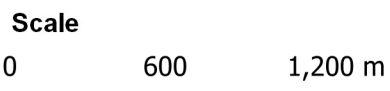

Client
 Kempsey Shire Council





jbpacific.com.au
 +61 (0)7 3085 7469
 477 Boundary Street
 Spring Hill
 QLD 4004

- Legend**
- LGA Boundary
 - Coastline
 - Suburb Boundaries
 - Road/track/pathway
 - Subject to Review
- Coastal Hazard**
- Existing Exposure
 - Future Exposure (2050)
 - Future Exposure (2100)

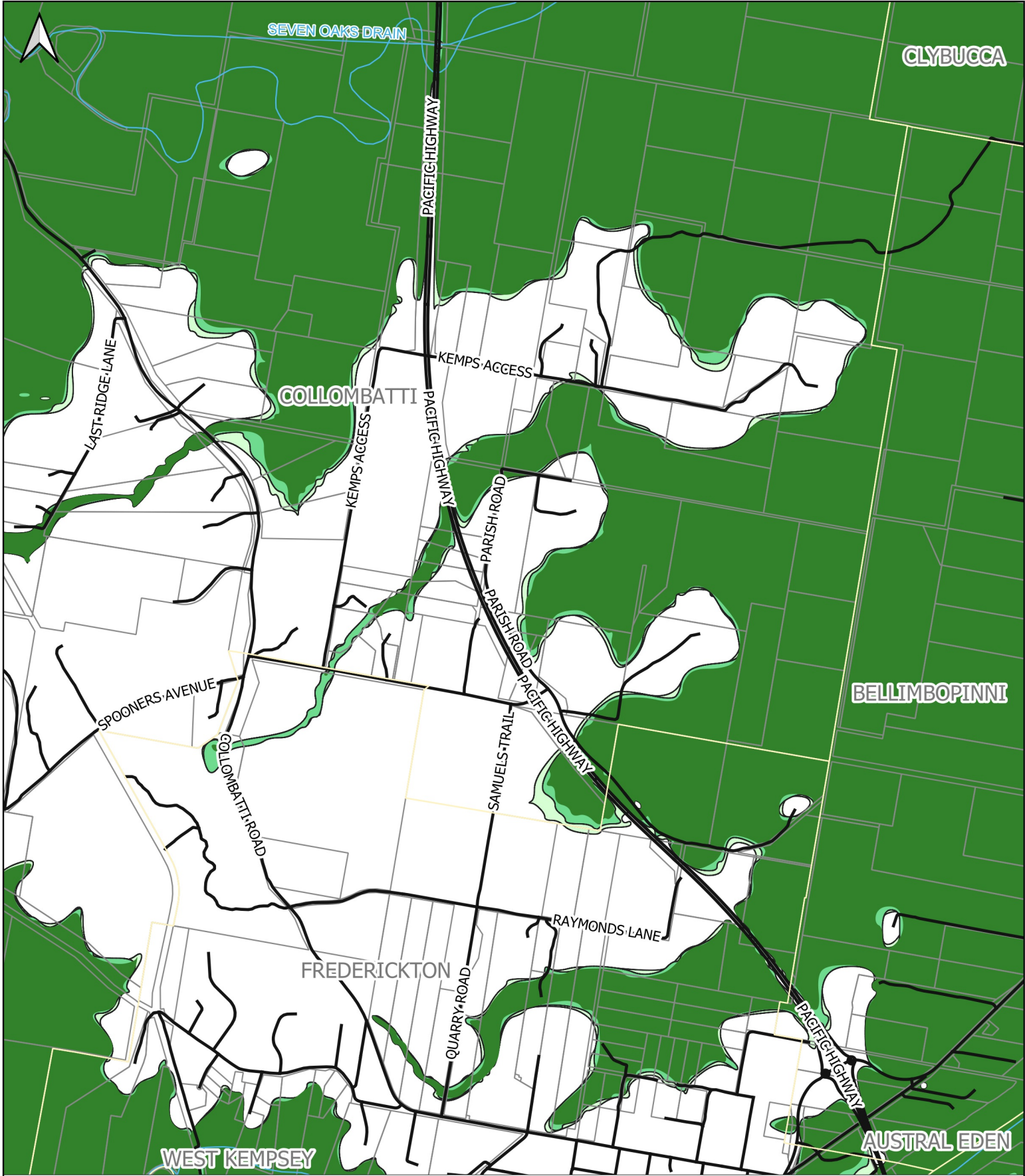


Date
 28/01/2021

Title
 Coastal Hazard Mapping: 7 - Joint Probability

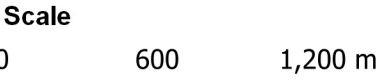
Project
 2020s0407 - KSC - Coastal Vulnerability Area Mapping

Client
 Kempsey Shire Council




jbpacific.com.au
 +61 (0)7 3085 7469
 477 Boundary Street
 Spring Hill
 QLD 4004

- Legend**
- LGA Boundary
 - Coastline
 - Suburb Boundaries
 - Road/track/pathway
 - Subject to Review
- Coastal Hazard**
7
- Existing Exposure
 - Future Exposure (2050)
 - Future Exposure (2100)



Date
28/01/2021

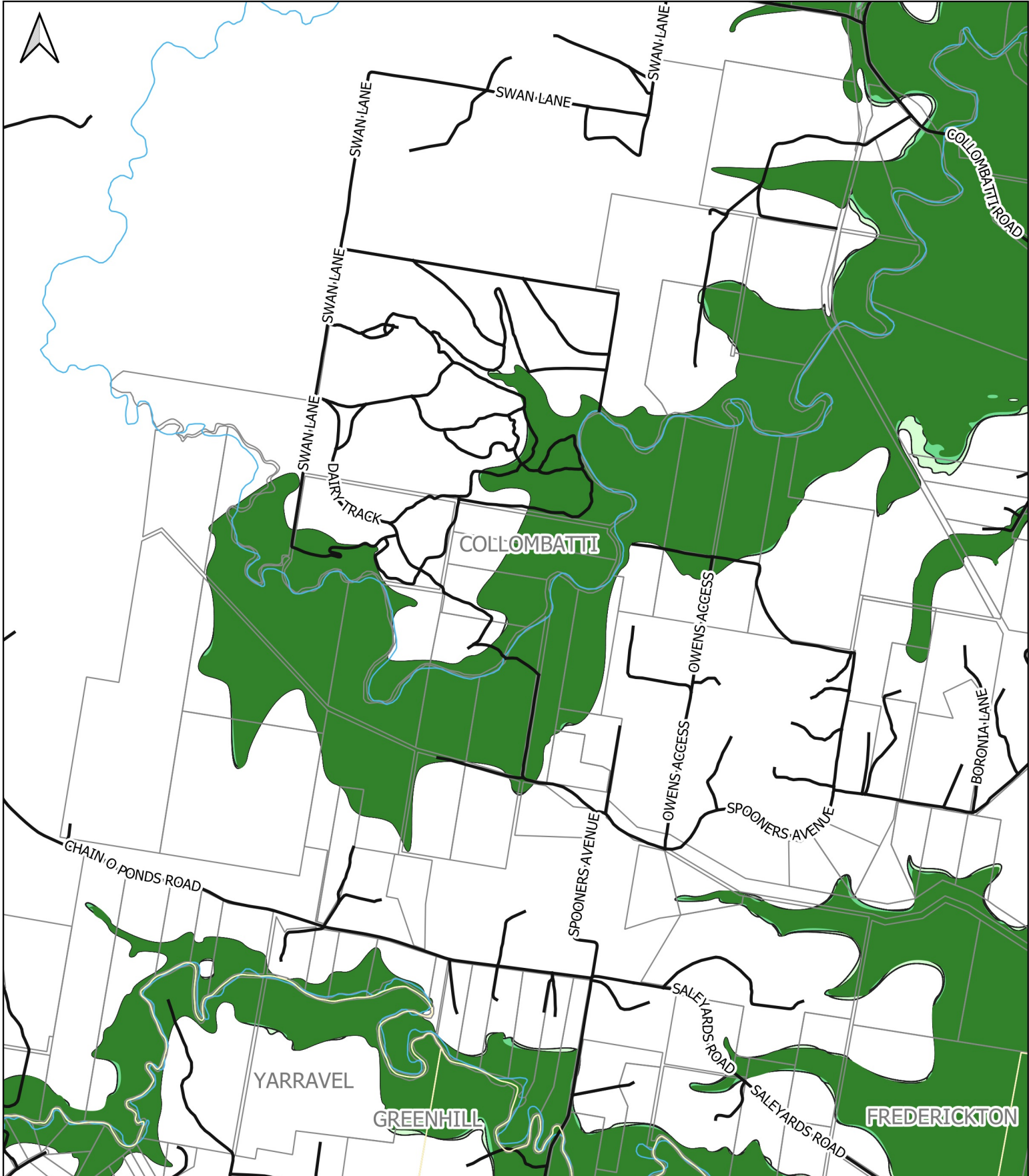


Title
Coastal Hazard Mapping: 7 - Joint Probability

Project
2020s0407 - KSC - Coastal Vulnerability Area Mapping

Client
Kempsey Shire Council






jbpcific.com.au
 +61 (0)7 3085 7469
 477 Boundary Street
 Spring Hill
 QLD 4004



Date
 28/01/2021

- Legend**
- LGA Boundary
 - Coastline
 - Suburb Boundaries
 - Road/track/pathway
 - Subject to Review
- Coastal Hazard**
- Existing Exposure
 - Future Exposure (2050)
 - Future Exposure (2100)

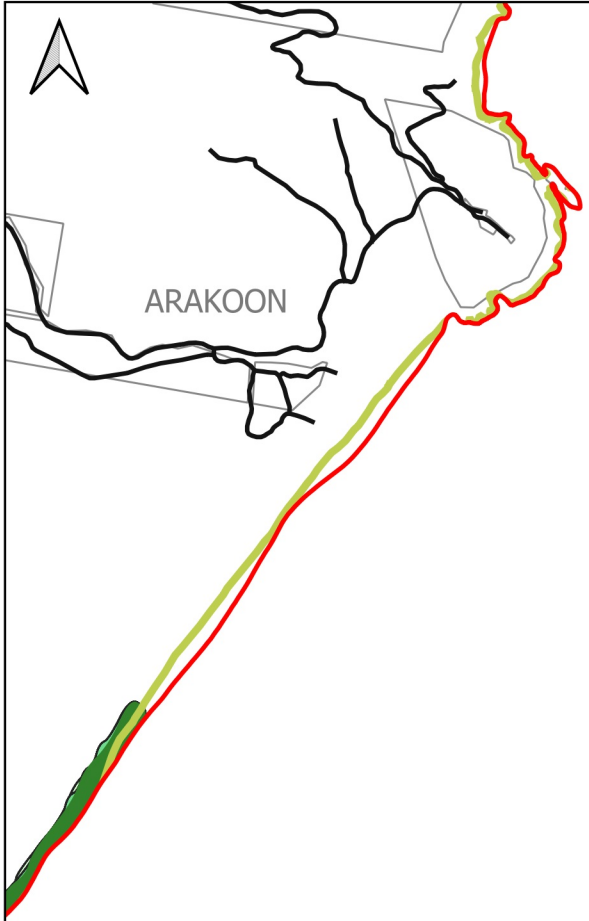


Title
 Coastal Hazard Mapping: 7 - Joint Probability

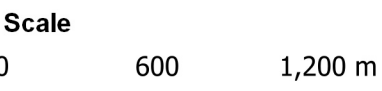
Project
 2020s0407 - KSC - Coastal Vulnerability Area Mapping

Client
 Kempsey Shire Council






jbpacific.com.au
 +61 (0)7 3085 7469
 477 Boundary Street
 Spring Hill
 QLD 4004



Date
 28/01/2021

- Legend**
- LGA Boundary
 - Coastline
 - Suburb Boundaries
 - Road/track/pathway
 - Subject to Review
- Coastal Hazard**
- Existing Exposure
 - Future Exposure (2050)
 - Future Exposure (2100)

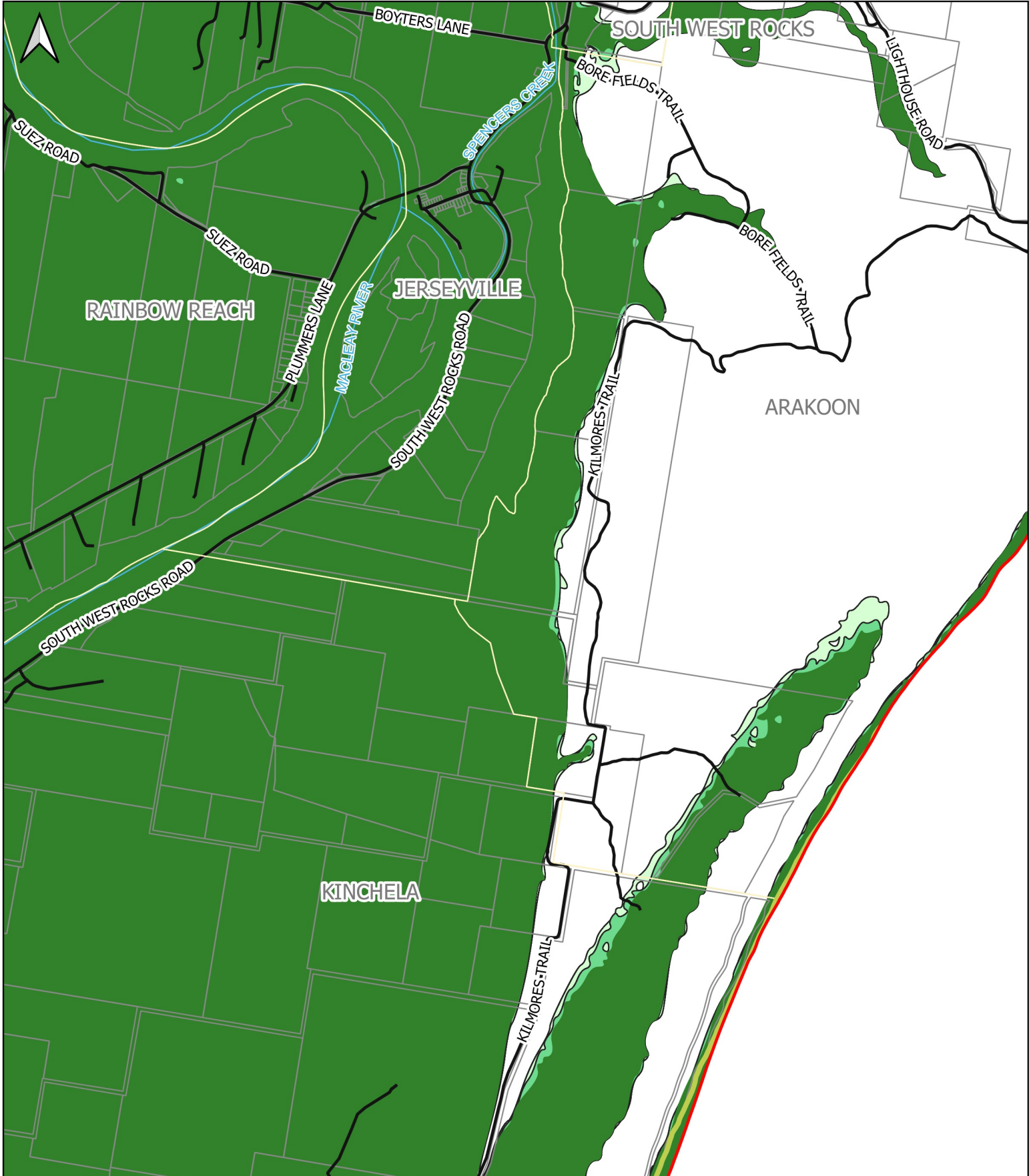


Title
 Coastal Hazard Mapping: 7 - Joint Probability

Project
 2020s0407 - KSC - Coastal Vulnerability Area Mapping

Client
 Kempsey Shire Council






jbpacific.com.au
 +61 (0)7 3085 7469
 477 Boundary Street
 Spring Hill
 QLD 4004



Date
 28/01/2021

- Legend**
- LGA Boundary
 - Coastline
 - Suburb Boundaries
 - Road/track/pathway
 - Subject to Review
- Coastal Hazard**
- Existing Exposure
 - Future Exposure (2050)
 - Future Exposure (2100)

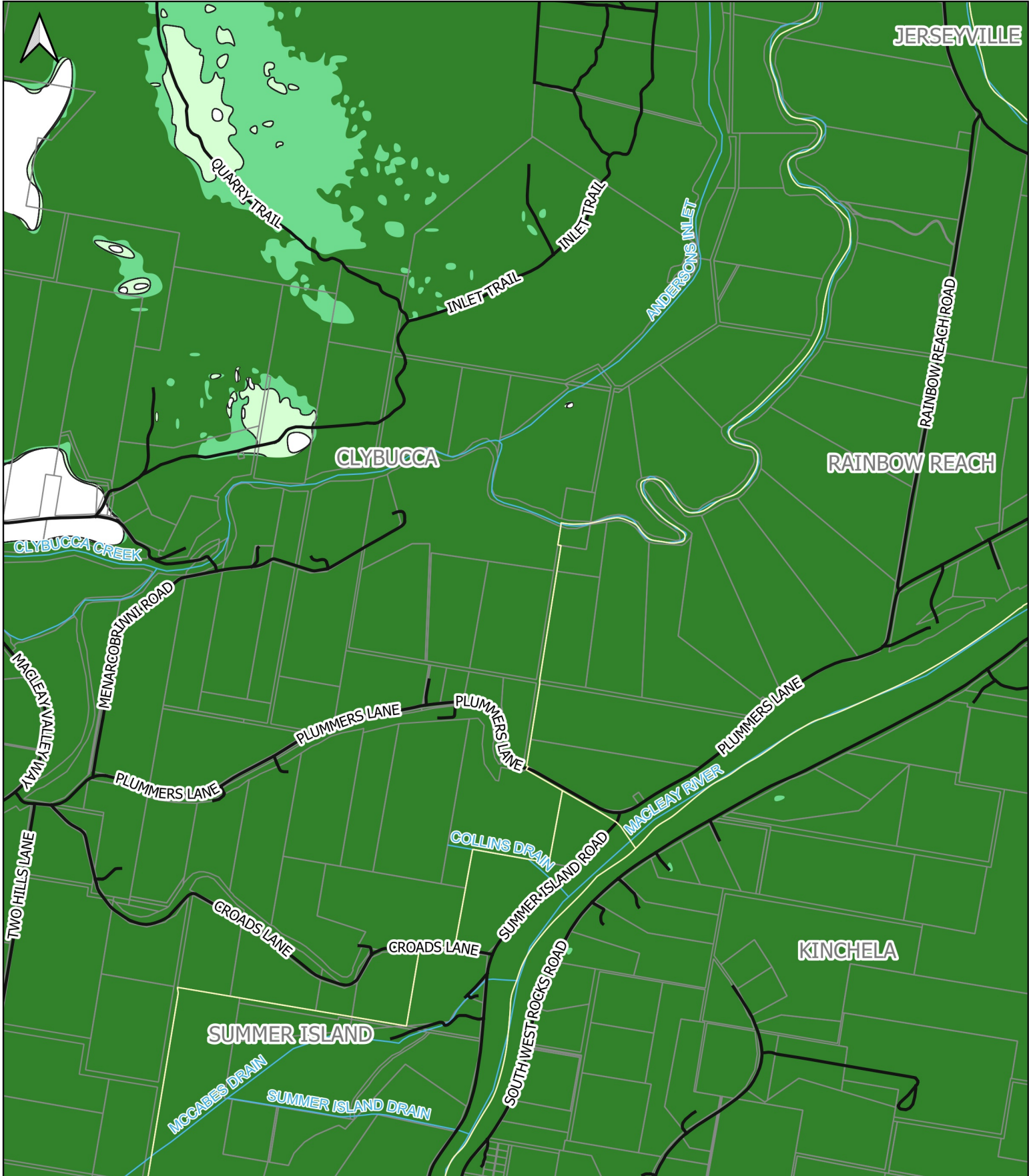


Title
 Coastal Hazard Mapping: 7 - Joint Probability

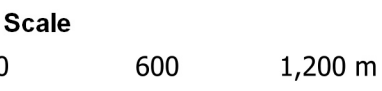
Project
 2020s0407 - KSC - Coastal Vulnerability Area Mapping

Client
 Kempsey Shire Council






jbpacific.com.au
 +61 (0)7 3085 7469
 477 Boundary Street
 Spring Hill
 QLD 4004



Date
 28/01/2021

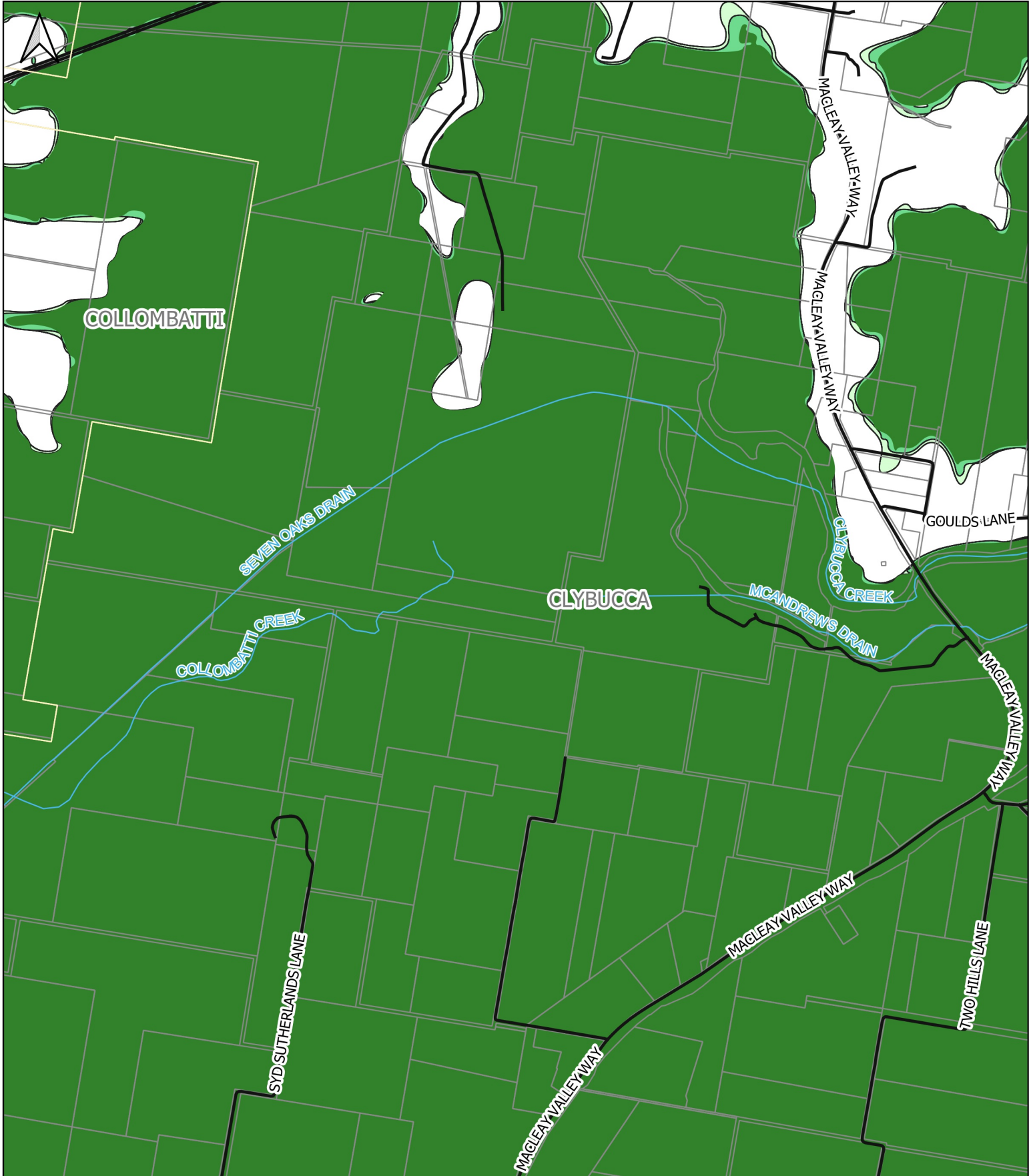
- Legend**
- LGA Boundary
 - Coastline
 - Suburb Boundaries
 - Road/track/pathway
 - Subject to Review
- Coastal Hazard**
 7
- Existing Exposure
 - Future Exposure (2050)
 - Future Exposure (2100)



Title
 Coastal Hazard Mapping: 7 - Joint Probability

Project
 2020s0407 - KSC - Coastal Vulnerability Area Mapping

Client
 Kempsey Shire Council




jbpacific.com.au
 +61 (0)7 3085 7469
 477 Boundary Street
 Spring Hill
 QLD 4004



Date
 28/01/2021

- Legend**
- LGA Boundary
 - Coastline
 - Suburb Boundaries
 - Road/track/pathway
 - Subject to Review
- Coastal Hazard**
 7
- Existing Exposure
 - Future Exposure (2050)
 - Future Exposure (2100)

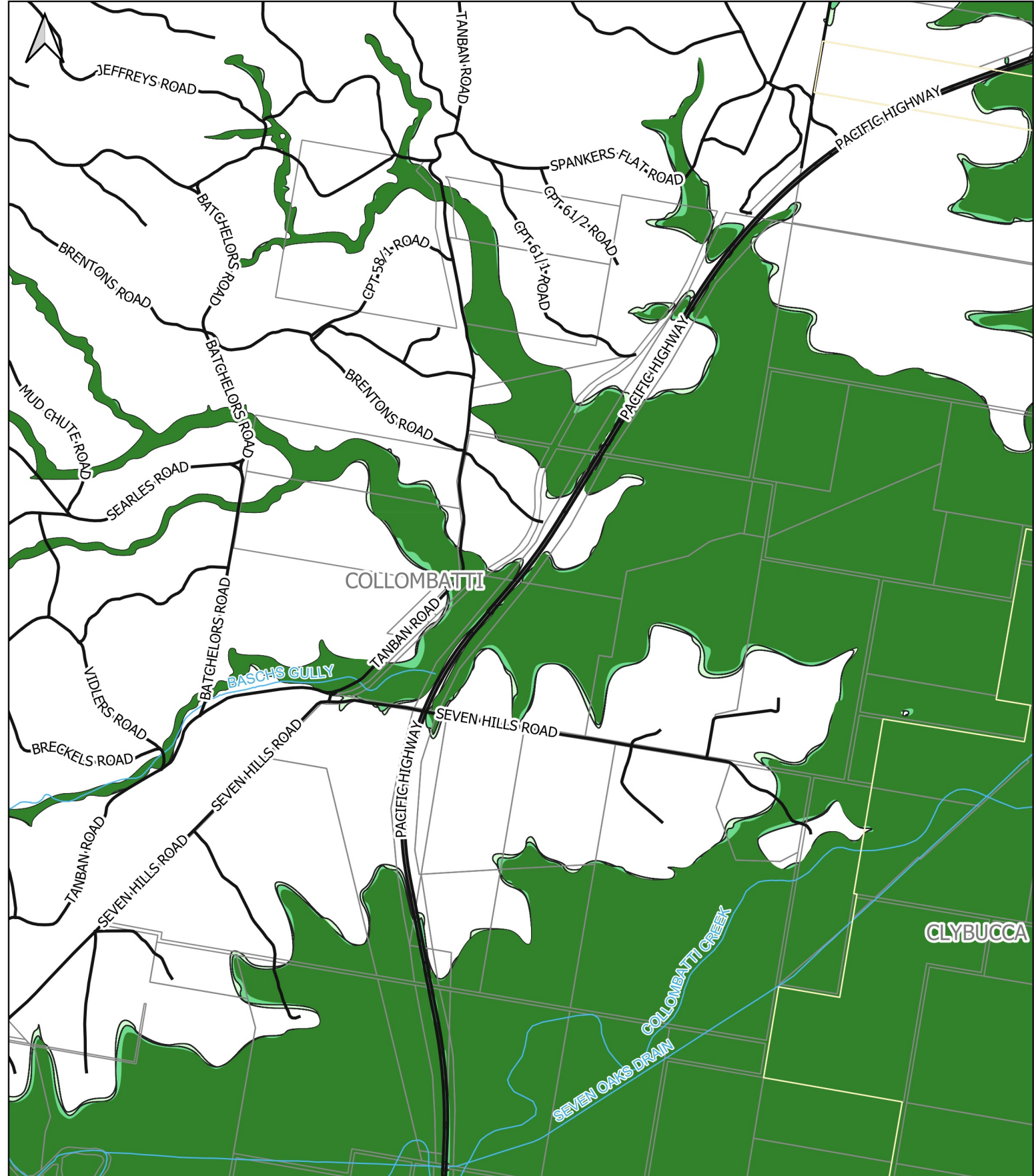


Title
 Coastal Hazard Mapping: 7 - Joint Probability


Project
 2020s0407 - KSC - Coastal Vulnerability Area Mapping

Client
 Kempsey Shire Council






jbpacific.com.au
 +61 (0)7 3085 7469
 477 Boundary Street
 Spring Hill
 QLD 4004



Date
 28/01/2021

- Legend**
- LGA Boundary
 - Coastline
 - Suburb Boundaries
 - Road/track/pathway
 - Subject to Review
- Coastal Hazard 7**
- Existing Exposure
 - Future Exposure (2050)
 - Future Exposure (2100)

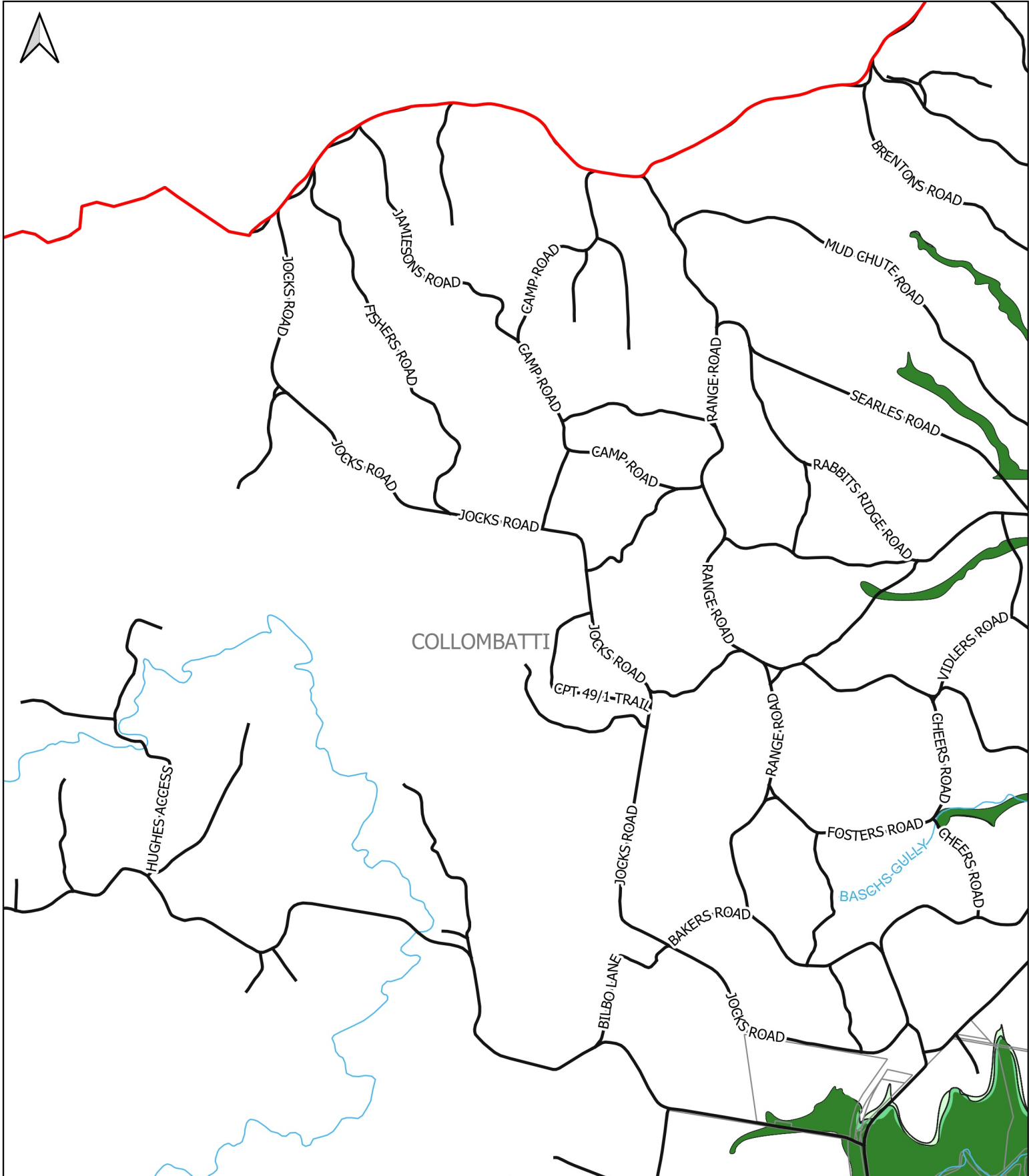


Title
 Coastal Hazard Mapping: 7 - Joint Probability

Project
 2020s0407 - KSC - Coastal Vulnerability Area Mapping

Client
 Kempsey Shire Council



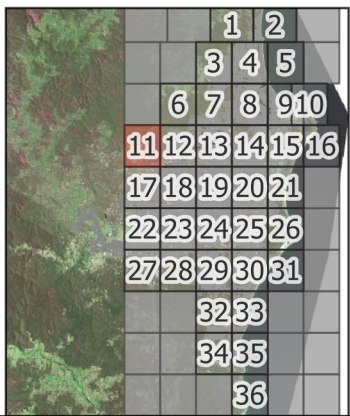


jbpacific.com.au
 +61 (0)7 3085 7469
 477 Boundary Street
 Spring Hill
 QLD 4004

- Legend**
- LGA Boundary
 - Coastline
 - Suburb Boundaries
 - Road/track/pathway
 - Subject to Review
- Coastal Hazard**
- Existing Exposure
 - Future Exposure (2050)
 - Future Exposure (2100)



Date
28/01/2021

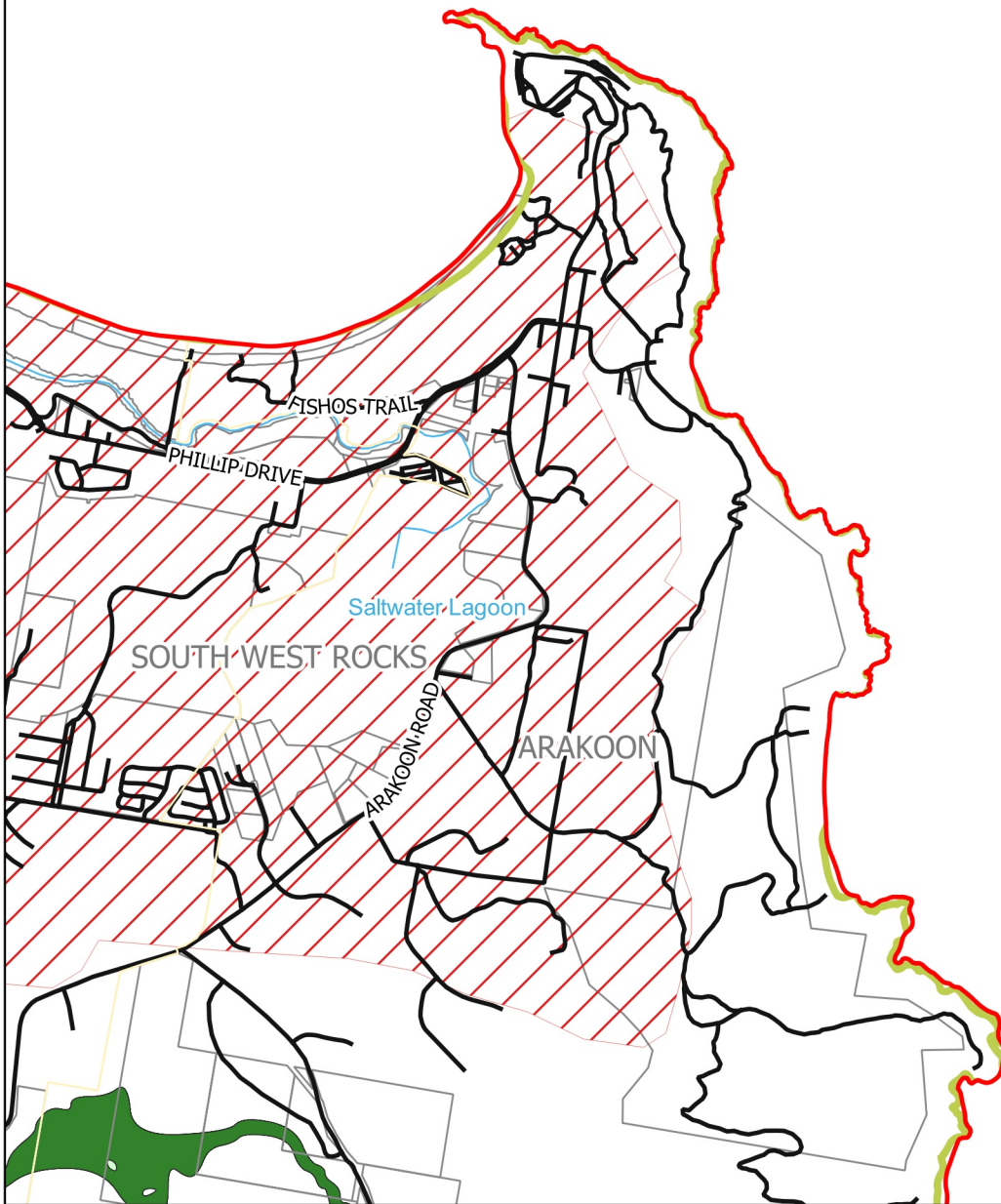


Title
Coastal Hazard Mapping: 7 - Joint Probability

Project
2020s0407 - KSC - Coastal Vulnerability Area Mapping

Client
Kempsey Shire Council





jbpacific.com.au
 +61 (0)7 3085 7469
 477 Boundary Street
 Spring Hill
 QLD 4004

Legend

- LGA Boundary
- Coastline
- Suburb Boundaries
- Road/track/pathway
- Subject to Review

Coastal Hazard
7

- Existing Exposure
- Future Exposure (2050)
- Future Exposure (2100)



Scale
 0 600 1,200 m



Date
28/01/2021

Title

Coastal Hazard Mapping: 7 - Joint Probability

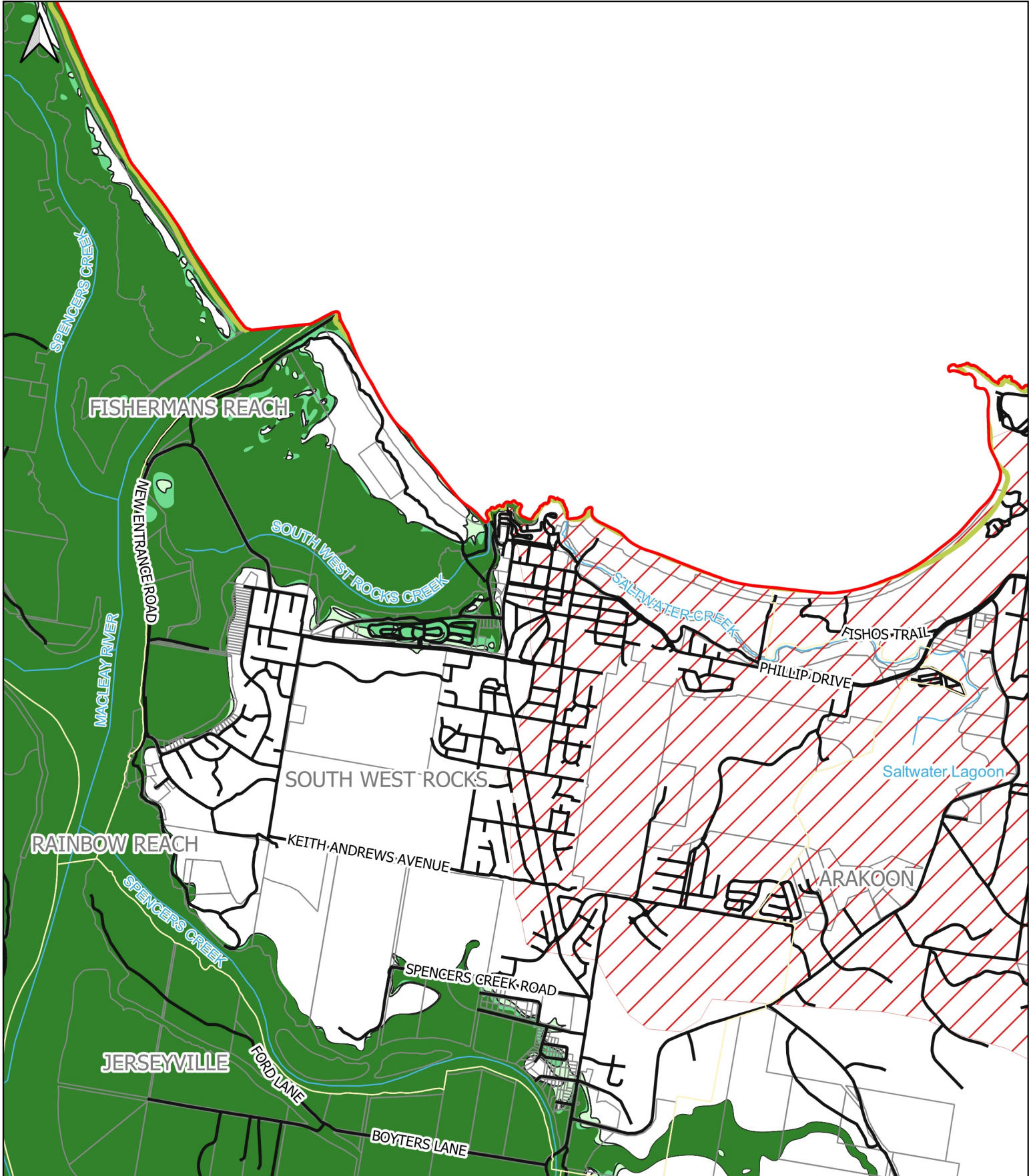
Project

2020s0407 - KSC - Coastal Vulnerability Area Mapping

Client

Kempsey Shire Council






jbPacific.com.au
 +61 (0)7 3085 7469
 477 Boundary Street
 Spring Hill
 QLD 4004



Date
 28/01/2021

- Legend**
- LGA Boundary
 - Coastline
 - Suburb Boundaries
 - Road/track/pathway
 - Subject to Review
- Coastal Hazard**
 7
- Existing Exposure
 - Future Exposure (2050)
 - Future Exposure (2100)

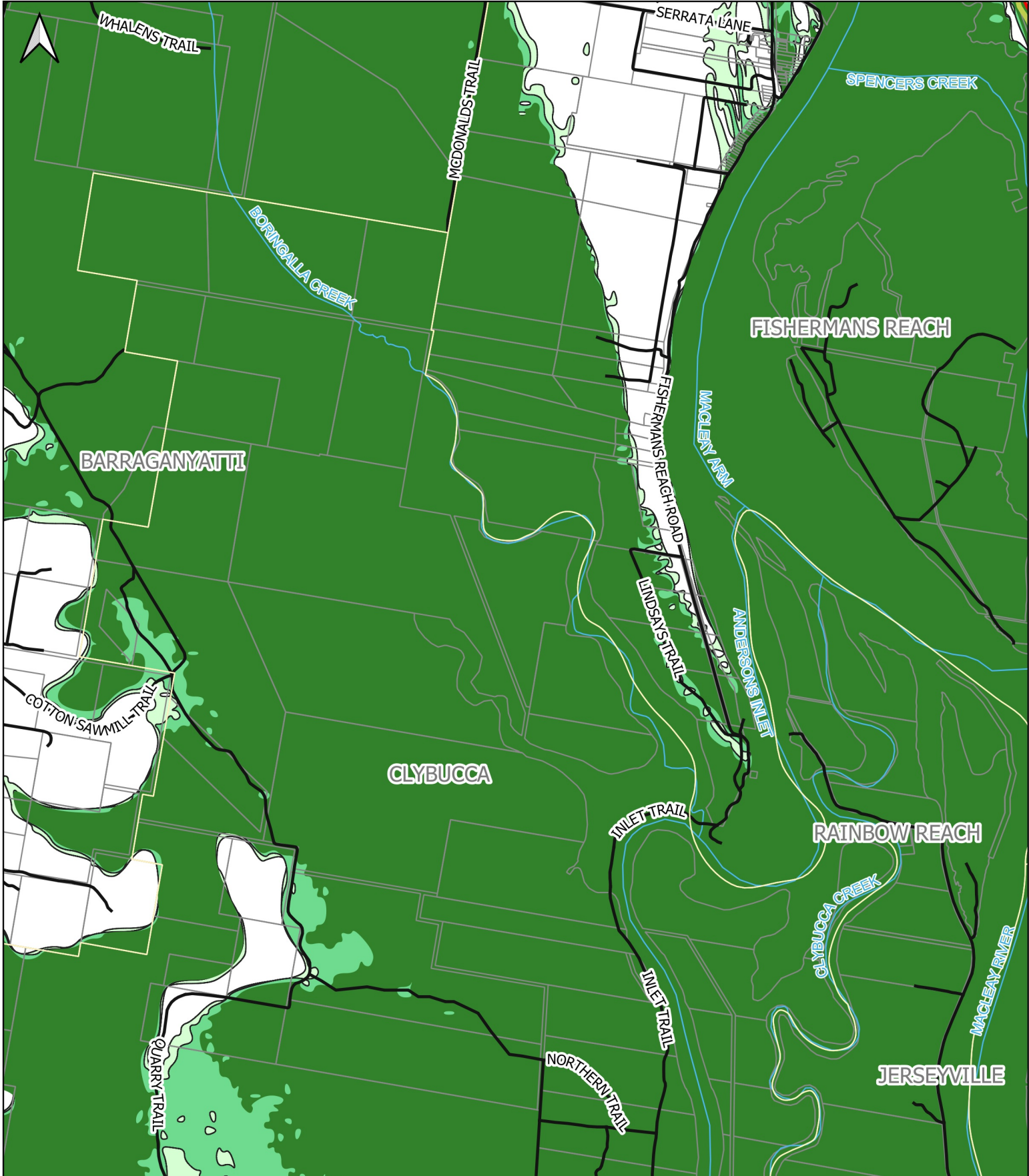


Title
 Coastal Hazard Mapping: 7 - Joint Probability

Project
 2020s0407 - KSC - Coastal Vulnerability Area Mapping

Client
 Kempsey Shire Council






jbpcific.com.au
 +61 (0)7 3085 7469
 477 Boundary Street
 Spring Hill
 QLD 4004



Date
 28/01/2021

- Legend**
- LGA Boundary
 - Coastline
 - Suburb Boundaries
 - Road/track/pathway
 - Subject to Review
- Coastal Hazard 7**
- Existing Exposure
 - Future Exposure (2050)
 - Future Exposure (2100)

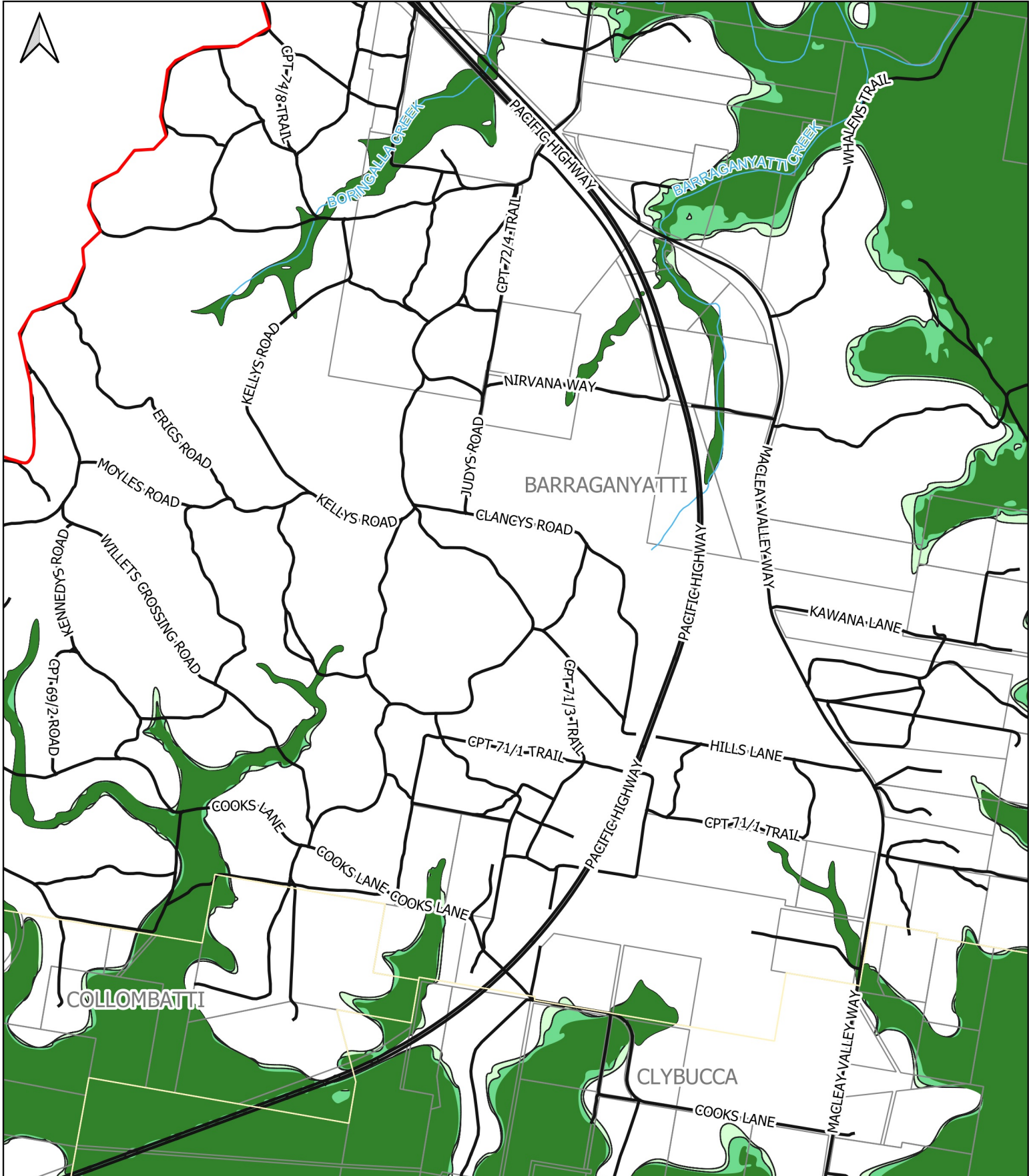


Title
 Coastal Hazard Mapping: 7 - Joint Probability

Project
 2020s0407 - KSC - Coastal Vulnerability Area Mapping

Client
 Kempsey Shire Council






jbPacific.com.au
 +61 (0)7 3085 7469
 477 Boundary Street
 Spring Hill
 QLD 4004



Date
 28/01/2021

- Legend**
- ▭ LGA Boundary
 - ▭ Coastline
 - Suburb Boundaries
 - Road/track/pathway
 - Subject to Review
- Coastal Hazard 7**
- ▭ Existing Exposure
 - ▭ Future Exposure (2050)
 - ▭ Future Exposure (2100)

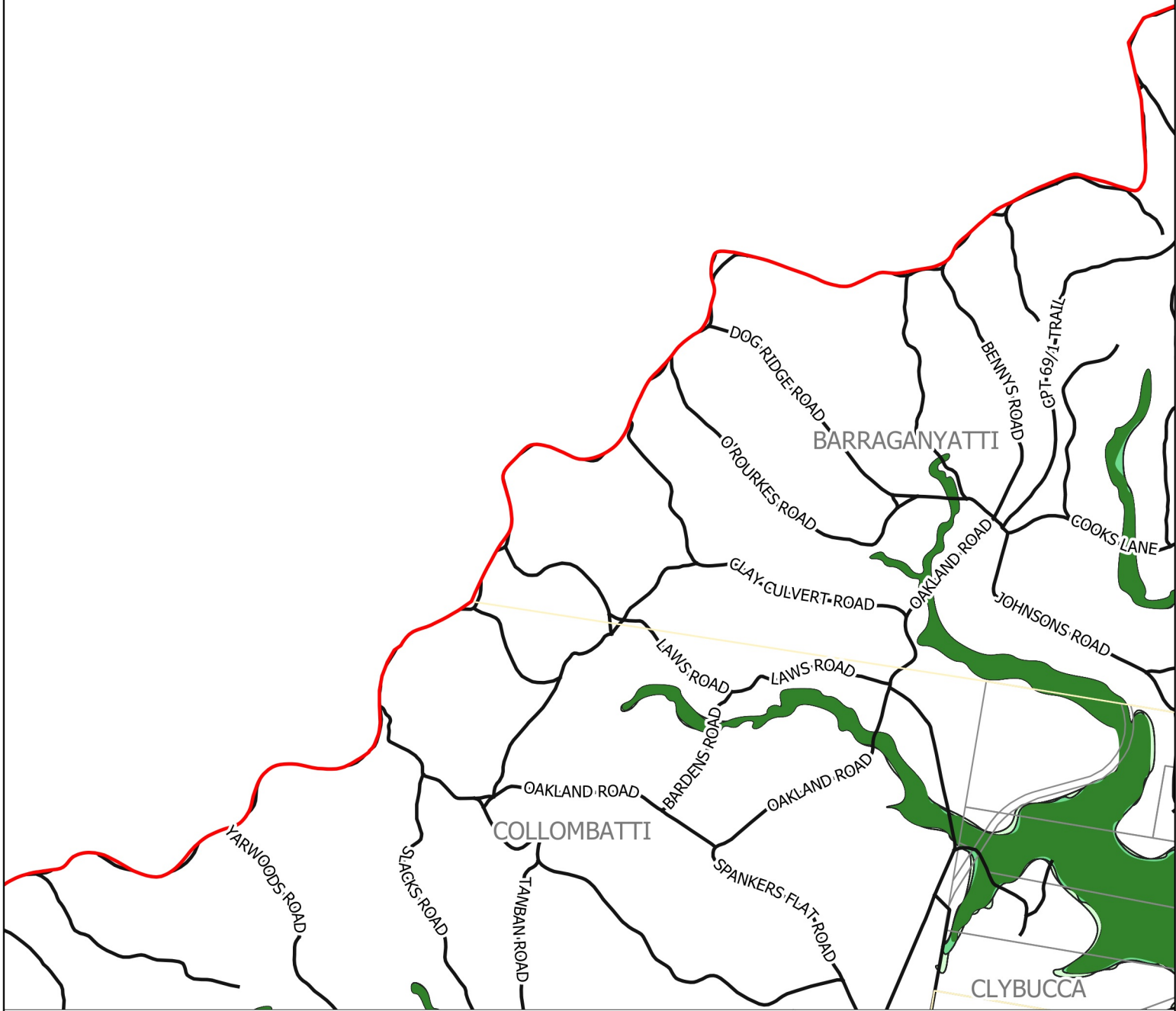


Title
 Coastal Hazard Mapping: 7 - Joint Probability

Project
 2020s0407 - KSC - Coastal Vulnerability Area Mapping


Client
 Kempsey Shire Council





jbpacific.com.au
 +61 (0)7 3085 7469
 477 Boundary Street
 Spring Hill
 QLD 4004

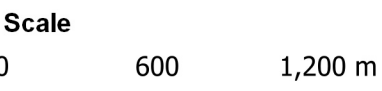
- Legend**
- LGA Boundary
 - Coastline
 - Suburb Boundaries
 - Road/track/pathway
 - Subject to Review
 - Coastal Hazard 7**
 - Existing Exposure
 - Future Exposure (2050)
 - Future Exposure (2100)



Title
 Coastal Hazard Mapping: 7 - Joint Probability

Project
 2020s0407 - KSC - Coastal Vulnerability Area Mapping

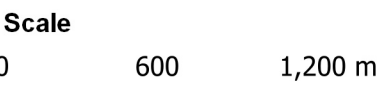
Client
 Kempsey Shire Council



Date
 28/01/2021



jbpacific.com.au
 +61 (0)7 3085 7469
 477 Boundary Street
 Spring Hill
 QLD 4004



Date
 28/01/2021

Legend

- LGA Boundary
- Coastline
- Suburb Boundaries
- Road/track/pathway
- Subject to Review

Coastal Hazard
 7

- Existing Exposure
- Future Exposure (2050)
- Future Exposure (2100)



Title

Coastal Hazard Mapping: 7 - Joint Probability

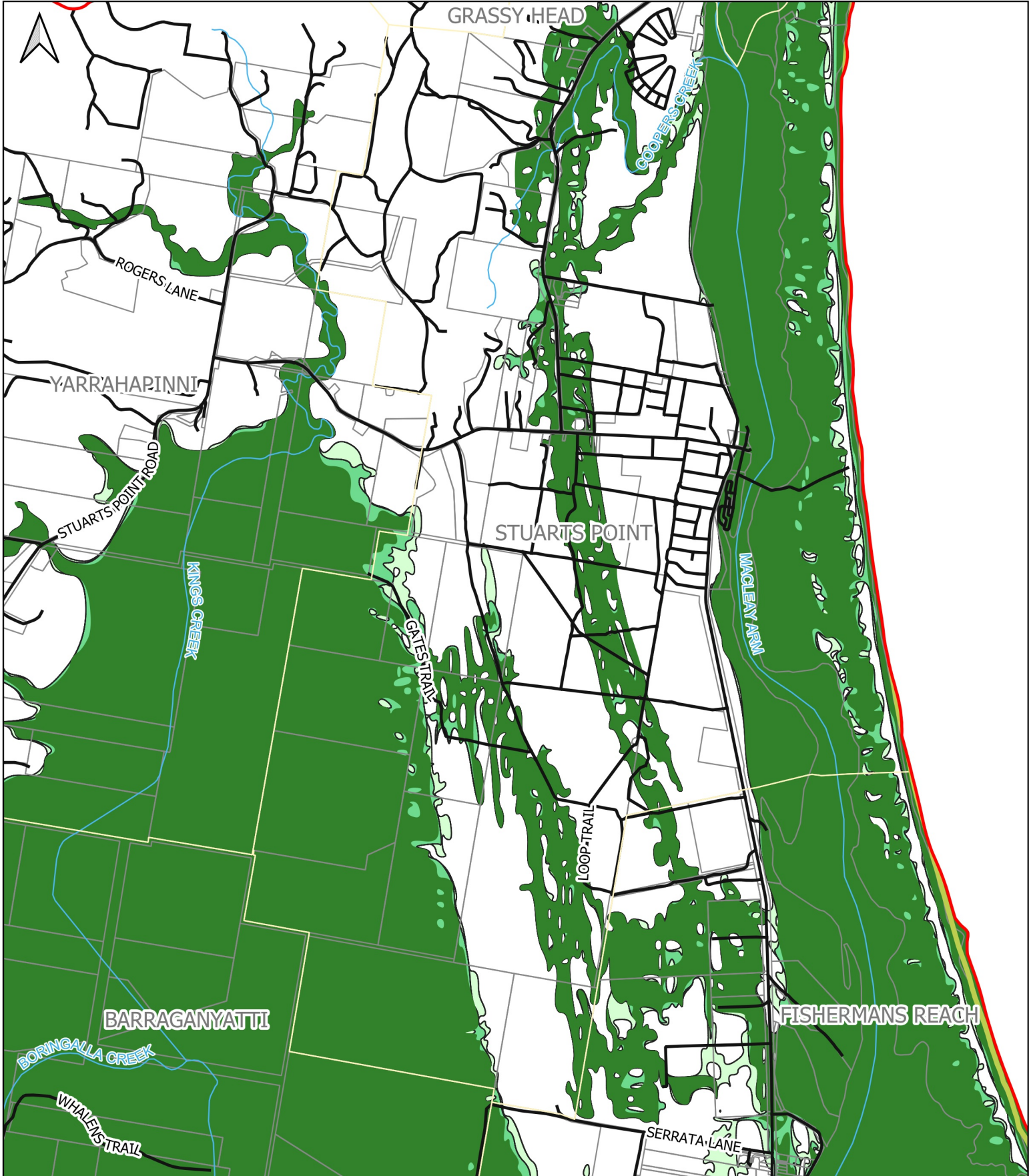
Project

2020s0407 - KSC - Coastal Vulnerability Area Mapping

Client

Kempsey Shire Council






jbpcific.com.au
 +61 (0)7 3085 7469
 477 Boundary Street
 Spring Hill
 QLD 4004



Date
 28/01/2021

- Legend**
- LGA Boundary
 - Coastline
 - Suburb Boundaries
 - Road/track/pathway
 - Subject to Review
- Coastal Hazard**
 7
- Existing Exposure
 - Future Exposure (2050)
 - Future Exposure (2100)

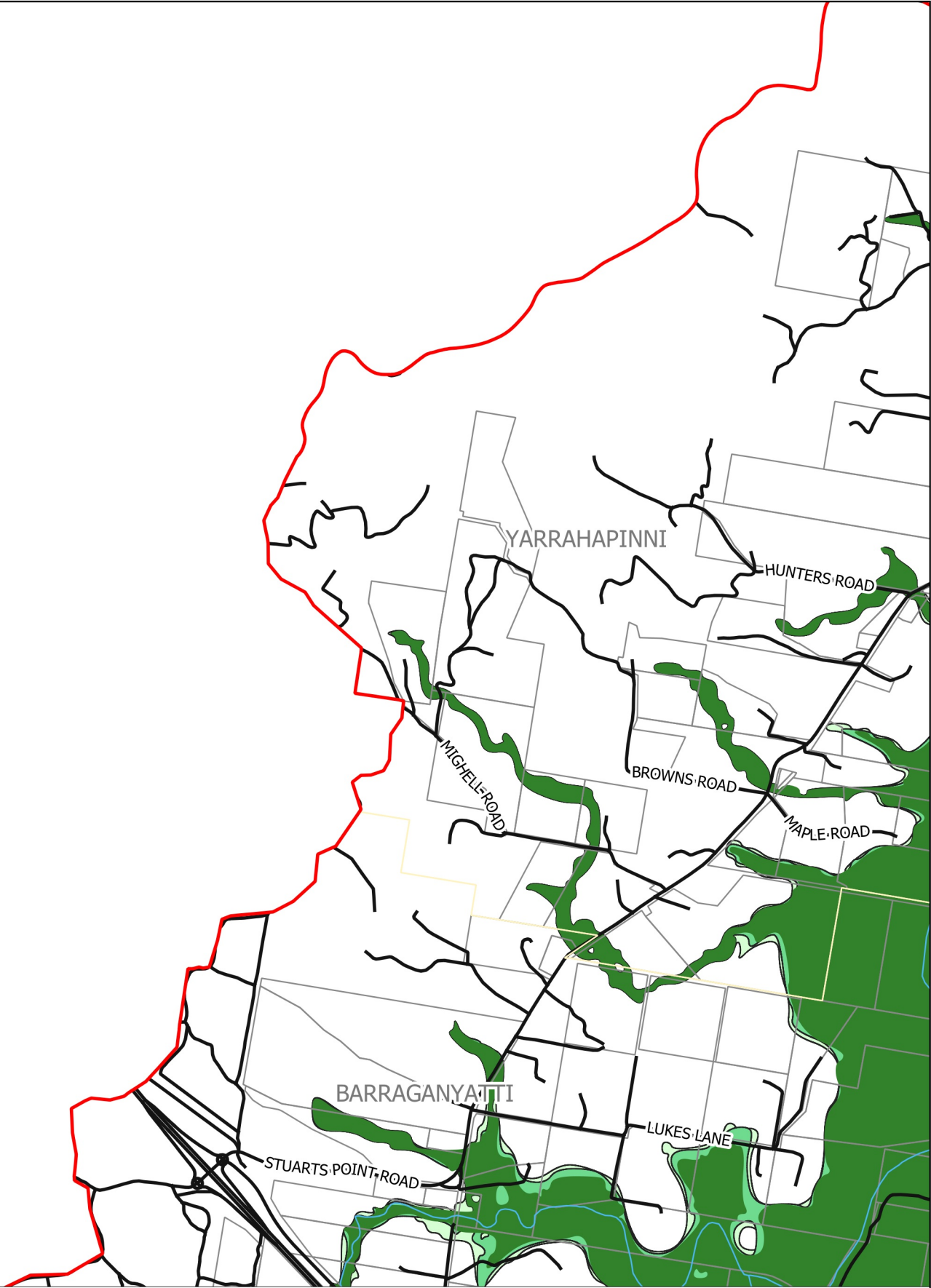


Title
 Coastal Hazard Mapping: 7 - Joint Probability

Project
 2020s0407 - KSC - Coastal Vulnerability Area Mapping

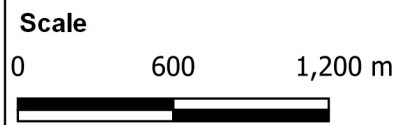
Client
 Kempsey Shire Council



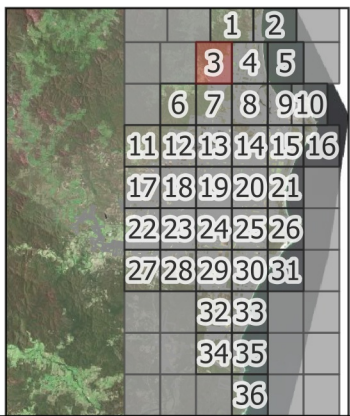


jbpacific.com.au
 +61 (0)7 3085 7469
 477 Boundary Street
 Spring Hill
 QLD 4004

- Legend**
- LGA Boundary
 - Coastline
 - Suburb Boundaries
 - Road/track/pathway
 - Subject to Review
- Coastal Hazard**
- Existing Exposure
 - Future Exposure (2050)
 - Future Exposure (2100)



Date
 28/01/2021

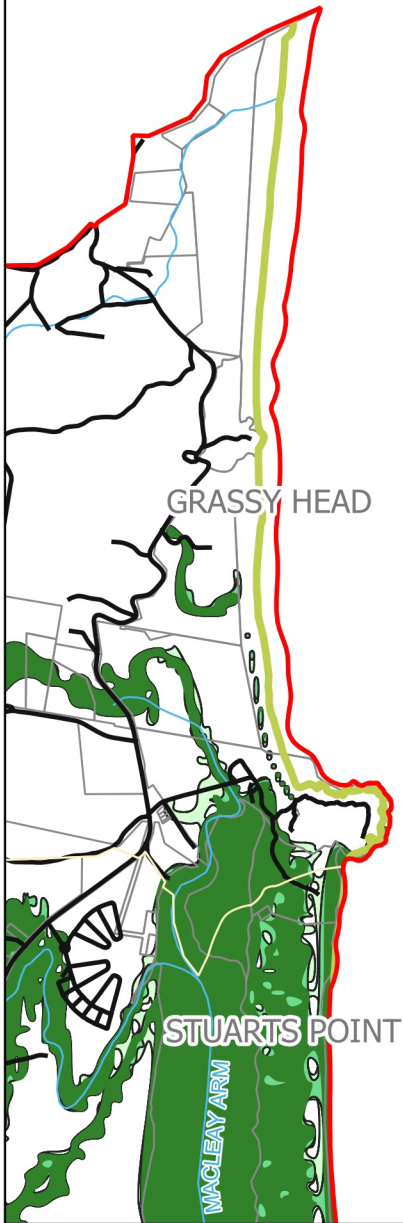


Title
 Coastal Hazard Mapping: 7 - Joint Probability

Project
 2020s0407 - KSC - Coastal Vulnerability Area Mapping

Client
 Kempsey Shire Council





jbpacific.com.au
 +61 (0)7 3085 7469
 477 Boundary Street
 Spring Hill
 QLD 4004



Date
 28/01/2021

Legend

- LGA Boundary
- Coastline
- Suburb Boundaries
- Road/track/pathway
- Subject to Review

Coastal Hazard
 7

- Existing Exposure
- Future Exposure (2050)
- Future Exposure (2100)



Title

Coastal Hazard Mapping: 7 - Joint Probability

Project

2020s0407 - KSC - Coastal Vulnerability Area Mapping

Client

Kempsey Shire Council





MORGANS GULLY

MIDDLE HEAD TRAIL

GRASSY HEAD

YARRAHAPINNI

STUARTS POINT



jbpacific.com.au
+61 (0)7 3085 7469
477 Boundary Street
Spring Hill
QLD 4004

Legend

- LGA Boundary
- Coastline
- Suburb Boundaries
- Road/track/pathway
- Subject to Review

Coastal Hazard
7

- Existing Exposure
- Future Exposure (2050)
- Future Exposure (2100)



Title

Coastal Hazard Mapping: 7 - Joint Probability

Project

2020s0407 - KSC - Coastal Vulnerability Area Mapping

Client

Kempsey Shire Council



Scale

0 700 1,400 m



Date

28/01/2021