


jbpacific.com.au  
 +61 (0)7 3085 7469  
 477 Boundary Street  
 Spring Hill  
 QLD 4004



**Date**  
 28/01/2021

- Legend**
- LGA Boundary
  - Coastline
  - Suburb Boundaries
  - Road/track/pathway
- Coastal Hazard**
- 4**
- Existing Exposure
  - Future Exposure (2050)
  - Future Exposure (2100)

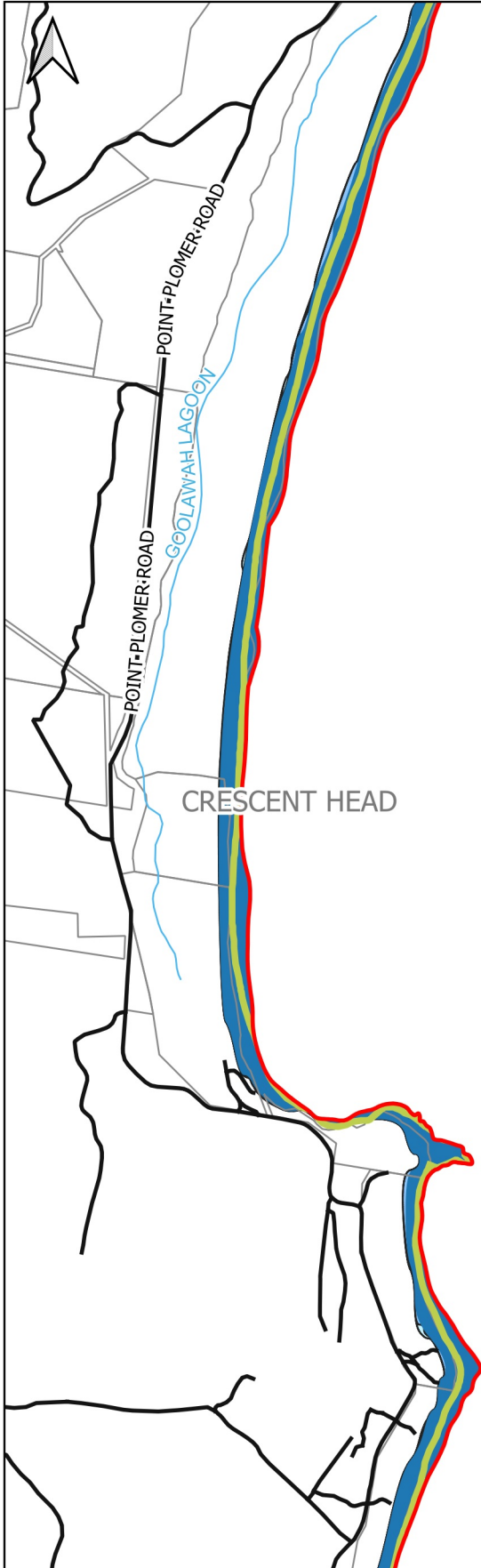


**Title**  
 Coastal Hazard Mapping: 4 - Coastal Inundation


**Project**  
 2020s0407 - KSC - Coastal Vulnerability Area Mapping

**Client**  
 Kempsey Shire Council






jbpacific.com.au  
 +61 (0)7 3085 7469  
 477 Boundary Street  
 Spring Hill  
 QLD 4004



**Date**  
 28/01/2021

- Legend**
- LGA Boundary
  - Coastline
  - Suburb Boundaries
  - Road/track/pathway
- Coastal Hazard**
- Existing Exposure
  - Future Exposure (2050)
  - Future Exposure (2100)



**Title**  
 Coastal Hazard Mapping: 4 - Coastal Inundation

**Project**  
 2020s0407 - KSC - Coastal Vulnerability Area Mapping

**Client**  
 Kempsey Shire Council






jbpacific.com.au  
 +61 (0)7 3085 7469  
 477 Boundary Street  
 Spring Hill  
 QLD 4004



**Date**  
 28/01/2021

- Legend**
- LGA Boundary
  - Coastline
  - Suburb Boundaries
  - Road/track/pathway
- Coastal Hazard**
- 4 Existing Exposure
  - Future Exposure (2050)
  - Future Exposure (2100)

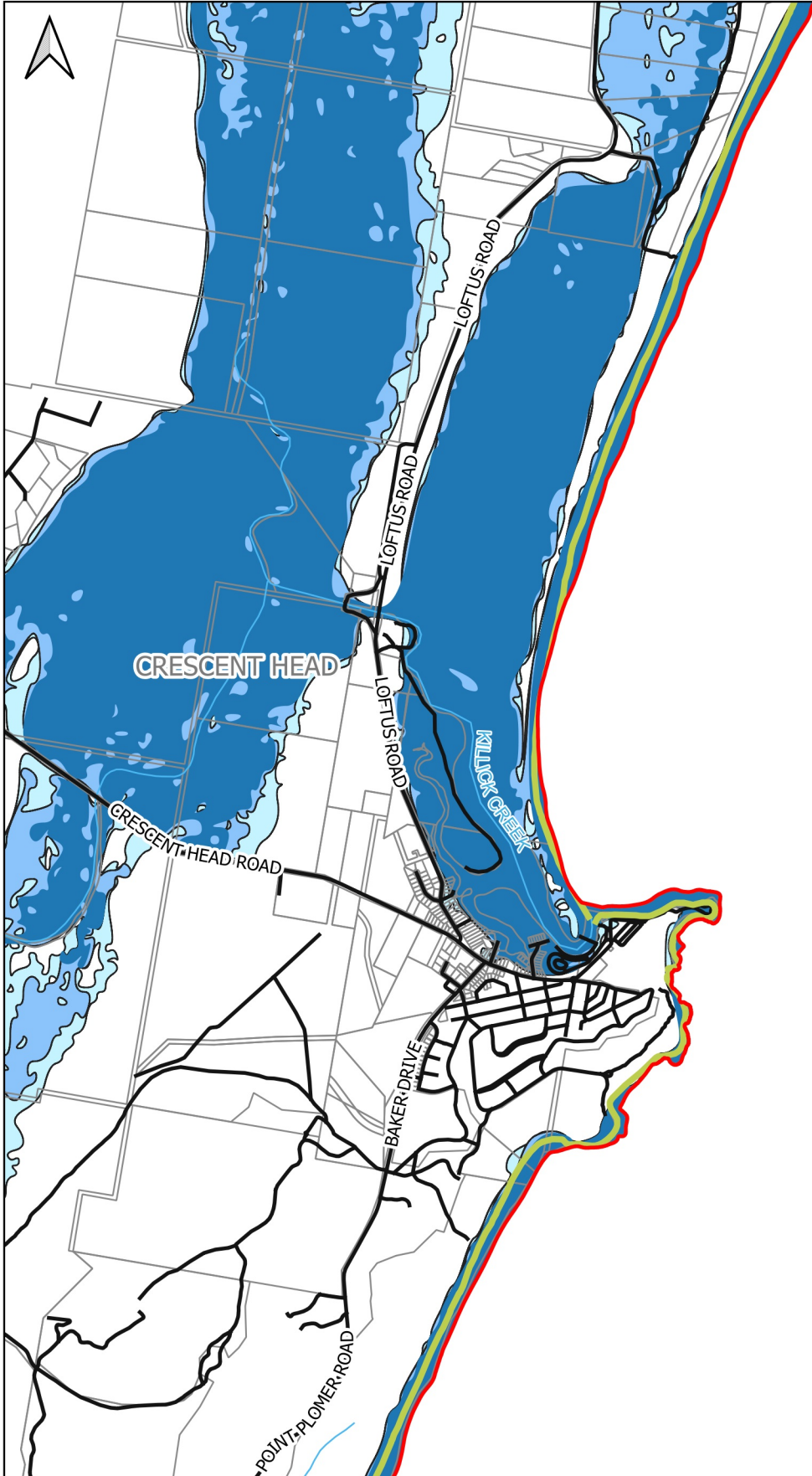


**Title**  
 Coastal Hazard Mapping: 4 - Coastal Inundation

**Project**  
 2020s0407 - KSC - Coastal Vulnerability Area Mapping

**Client**  
 Kempsey Shire Council






jbpacific.com.au  
 +61 (0)7 3085 7469  
 477 Boundary Street  
 Spring Hill  
 QLD 4004



**Date**  
 28/01/2021

- Legend**
- LGA Boundary
  - Coastline
  - Suburb Boundaries
  - Road/track/pathway
- Coastal Hazard**
- 4**
- Existing Exposure
  - Future Exposure (2050)
  - Future Exposure (2100)

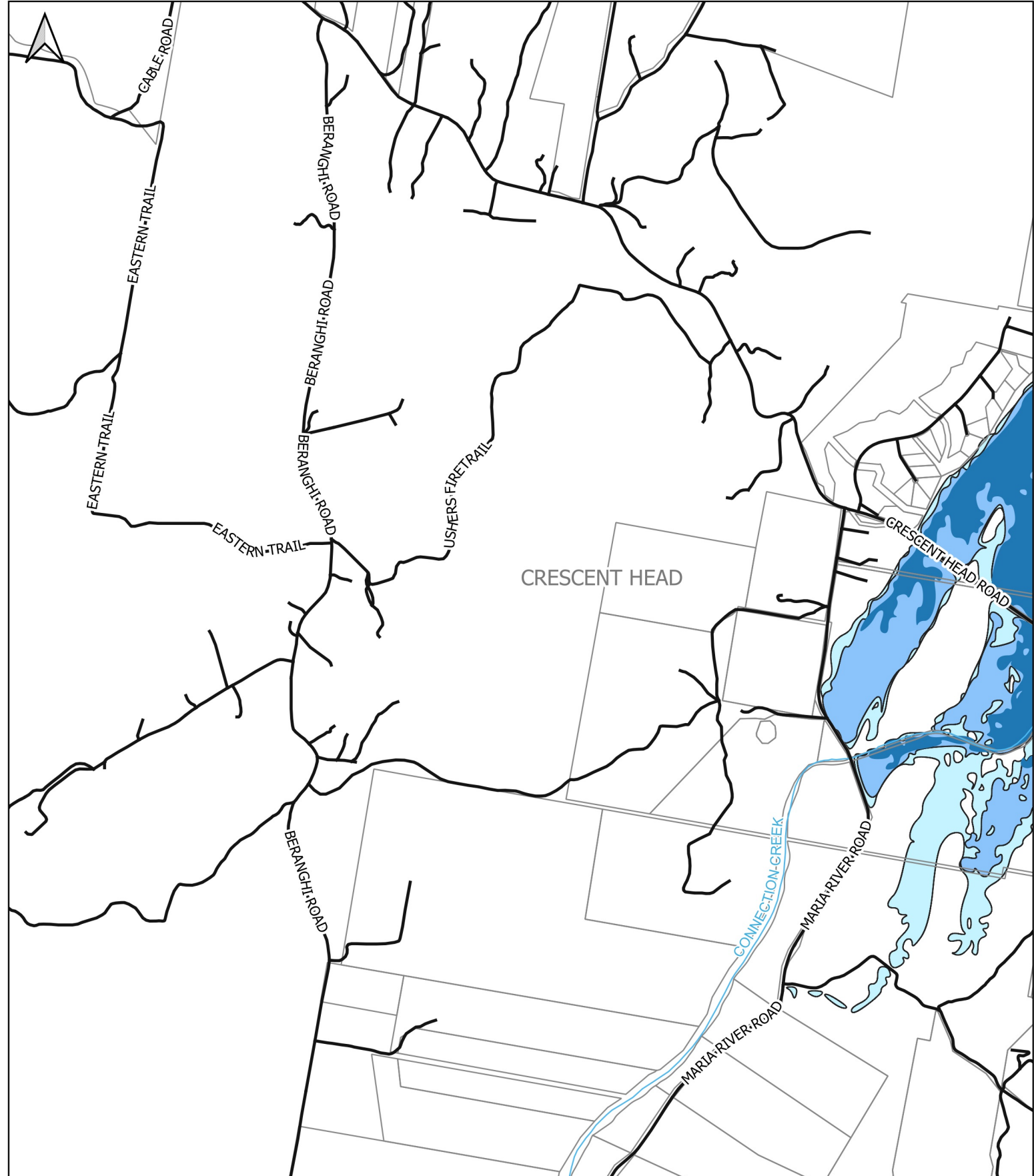


**Title**  
 Coastal Hazard Mapping: 4 - Coastal Inundation


**Project**  
 2020s0407 - KSC - Coastal Vulnerability Area Mapping

**Client**  
 Kempsey Shire Council






jbpacific.com.au  
 +61 (0)7 3085 7469  
 477 Boundary Street  
 Spring Hill  
 QLD 4004



**Date**  
 28/01/2021

- Legend**
- LGA Boundary
  - Coastline
  - Suburb Boundaries
  - Road/track/pathway
- Coastal Hazard**
- 4**
  - Existing Exposure
  - Future Exposure (2050)
  - Future Exposure (2100)



**Title**  
 Coastal Hazard Mapping: 4 - Coastal Inundation

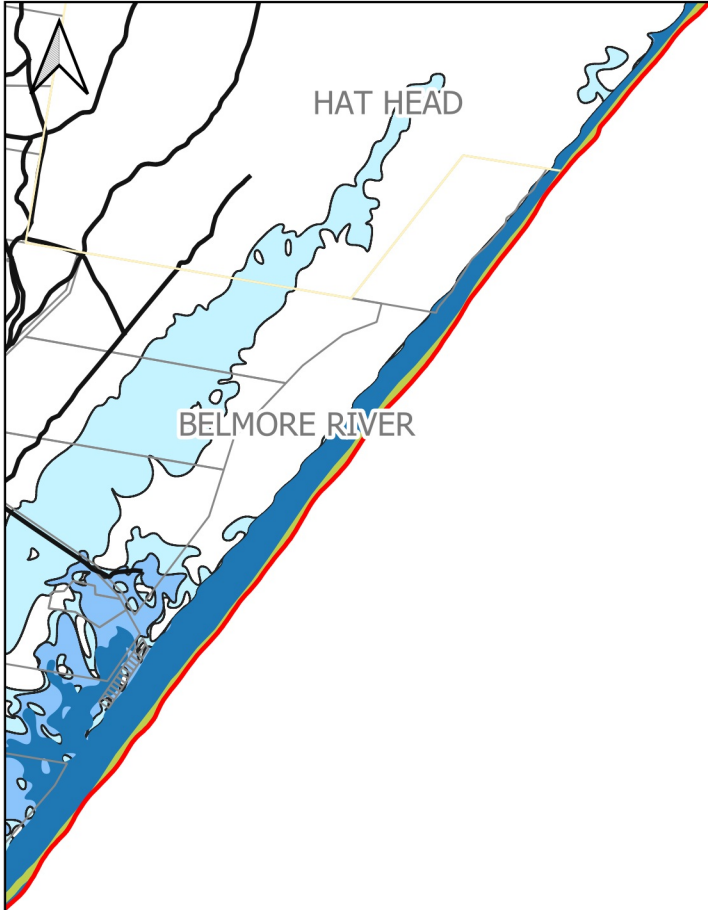
---

**Project**  
 2020s0407 - KSC - Coastal Vulnerability Area Mapping

---

**Client**  
 Kempsey Shire Council



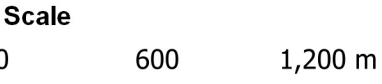


HAT HEAD

BELMORE RIVER




jbpacific.com.au  
 +61 (0)7 3085 7469  
 477 Boundary Street  
 Spring Hill  
 QLD 4004



**Date**  
 28/01/2021

- Legend**
- LGA Boundary
  - Coastline
  - Suburb Boundaries
  - Road/track/pathway
- Coastal Hazard**
- 4**
- Existing Exposure
  - Future Exposure (2050)
  - Future Exposure (2100)

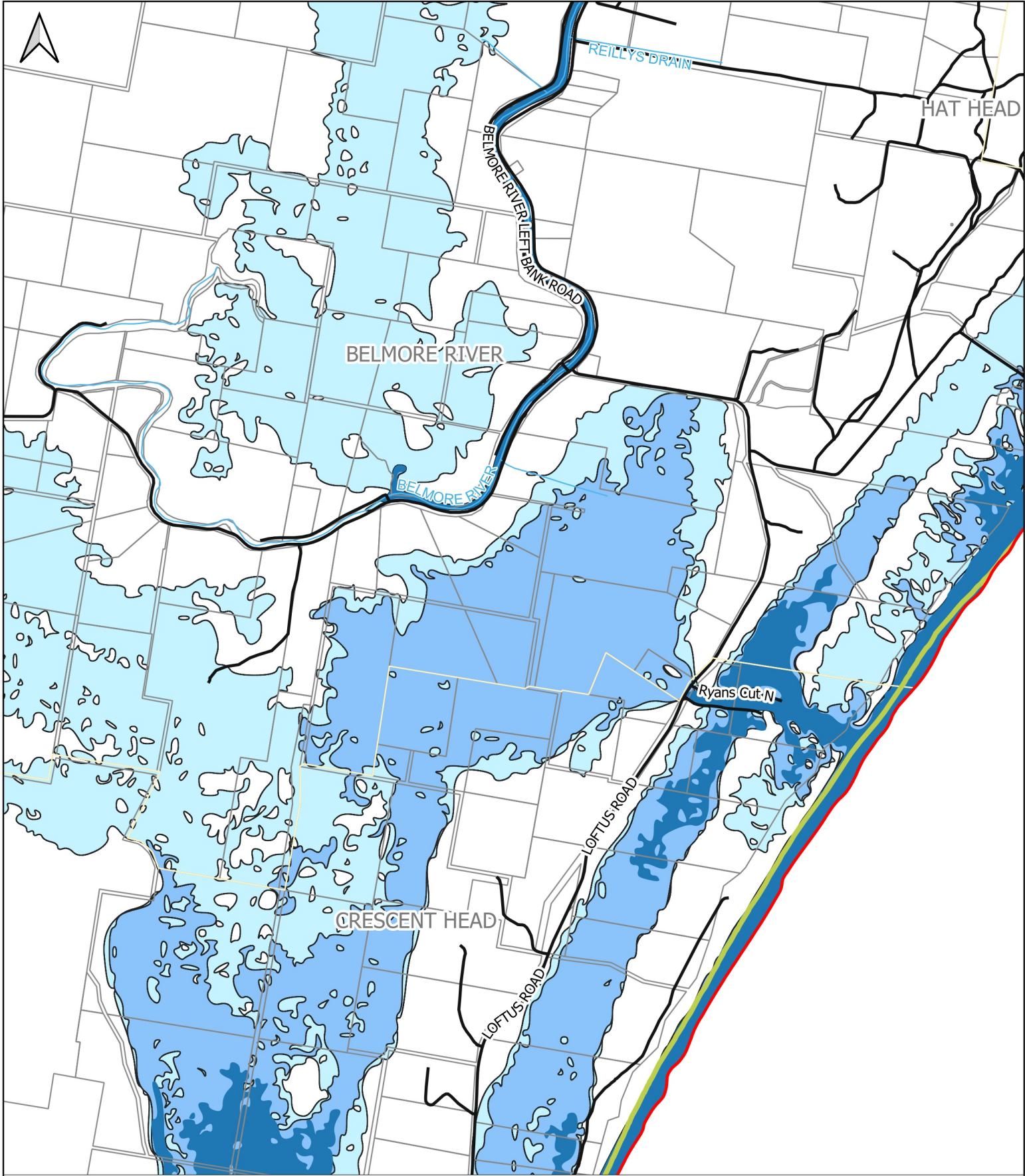


**Title**  
 Coastal Hazard Mapping: 4 - Coastal Inundation

**Project**  
 2020s0407 - KSC - Coastal Vulnerability Area Mapping

**Client**  
 Kempsey Shire Council






jbpacific.com.au  
 +61 (0)7 3085 7469  
 477 Boundary Street  
 Spring Hill  
 QLD 4004



**Date**  
 28/01/2021

- Legend**
- LGA Boundary
  - Coastline
  - Suburb Boundaries
  - Road/track/pathway
- Coastal Hazard**
- Existing Exposure
  - Future Exposure (2050)
  - Future Exposure (2100)



**Title**  
 Coastal Hazard Mapping: 4 - Coastal Inundation

**Project**  
 2020s0407 - KSC - Coastal Vulnerability Area Mapping

**Client**  
 Kempsey Shire Council








jbpacific.com.au  
 +61 (0)7 3085 7469  
 477 Boundary Street  
 Spring Hill  
 QLD 4004



**Date**  
 28/01/2021

- Legend**
- LGA Boundary
  - Coastline
  - Suburb Boundaries
  - Road/track/pathway
- Coastal Hazard**
- 4**
- Existing Exposure
  - Future Exposure (2050)
  - Future Exposure (2100)

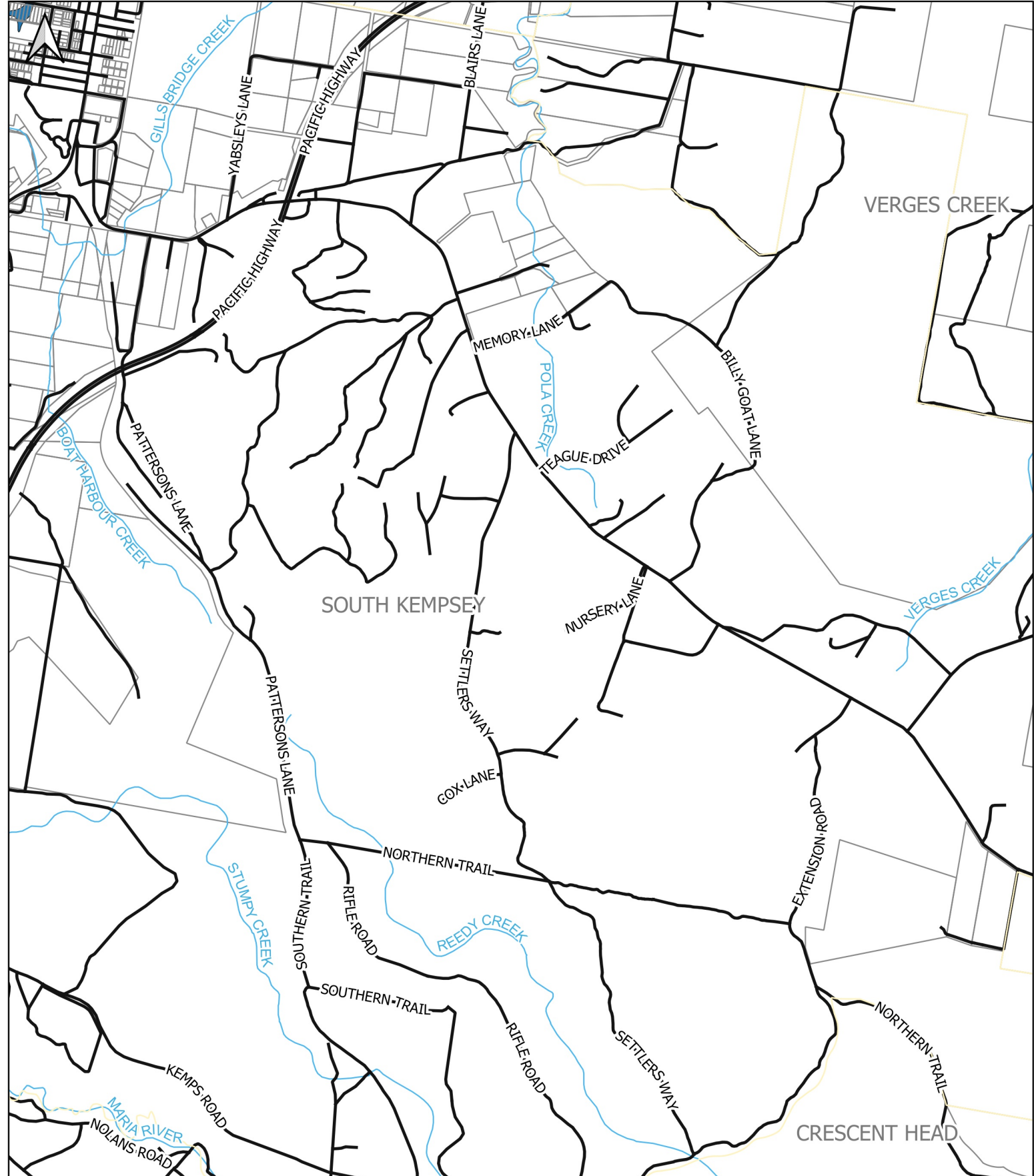


**Title**  
 Coastal Hazard Mapping: 4 - Coastal Inundation

**Project**  
 2020s0407 - KSC - Coastal Vulnerability Area Mapping

**Client**  
 Kempsey Shire Council



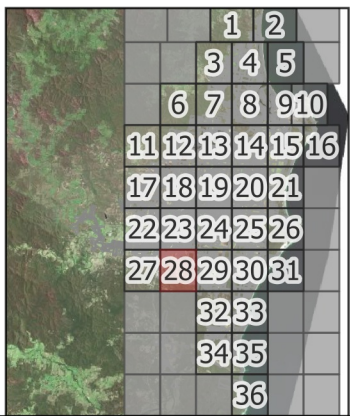


jbpcific.com.au  
 +61 (0)7 3085 7469  
 477 Boundary Street  
 Spring Hill  
 QLD 4004



**Date**  
 28/01/2021

- Legend**
- LGA Boundary
  - Coastline
  - Suburb Boundaries
  - Road/track/pathway
- Coastal Hazard**
- 4**
- Existing Exposure
  - Future Exposure (2050)
  - Future Exposure (2100)



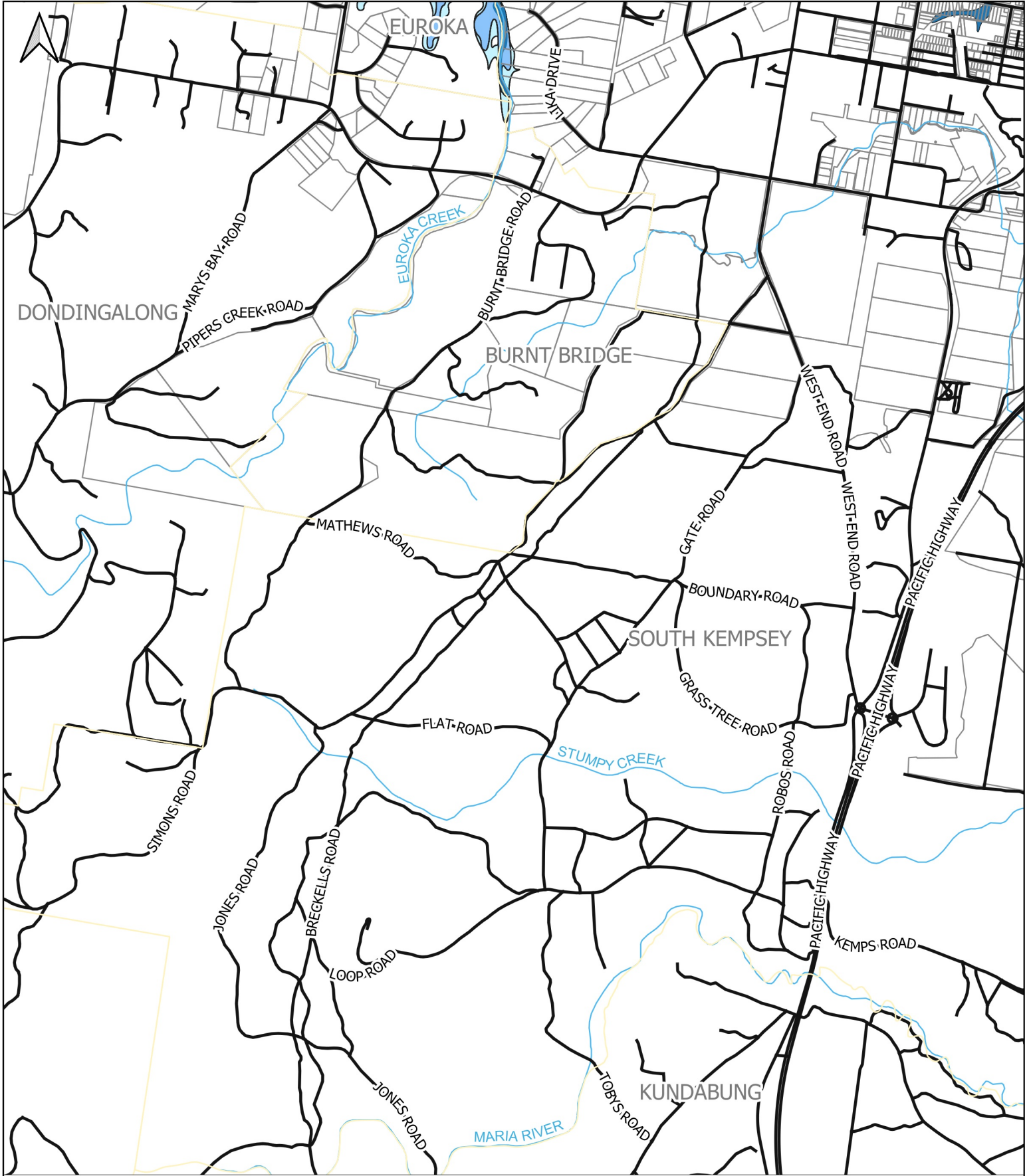
**Title**  
 Coastal Hazard Mapping: 4 - Coastal Inundation

**Project**  
 2020s0407 - KSC - Coastal Vulnerability Area Mapping

**Client**  
 Kempsey Shire Council





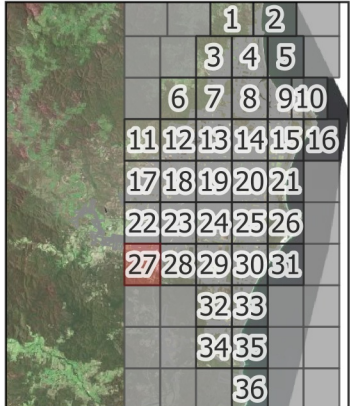


jbpacific.com.au  
 +61 (0)7 3085 7469  
 477 Boundary Street  
 Spring Hill  
 QLD 4004



**Date**  
 28/01/2021

- Legend**
- LGA Boundary
  - Coastline
  - Suburb Boundaries
  - Road/track/pathway
- Coastal Hazard**
- 4**
- Existing Exposure
  - Future Exposure (2050)
  - Future Exposure (2100)

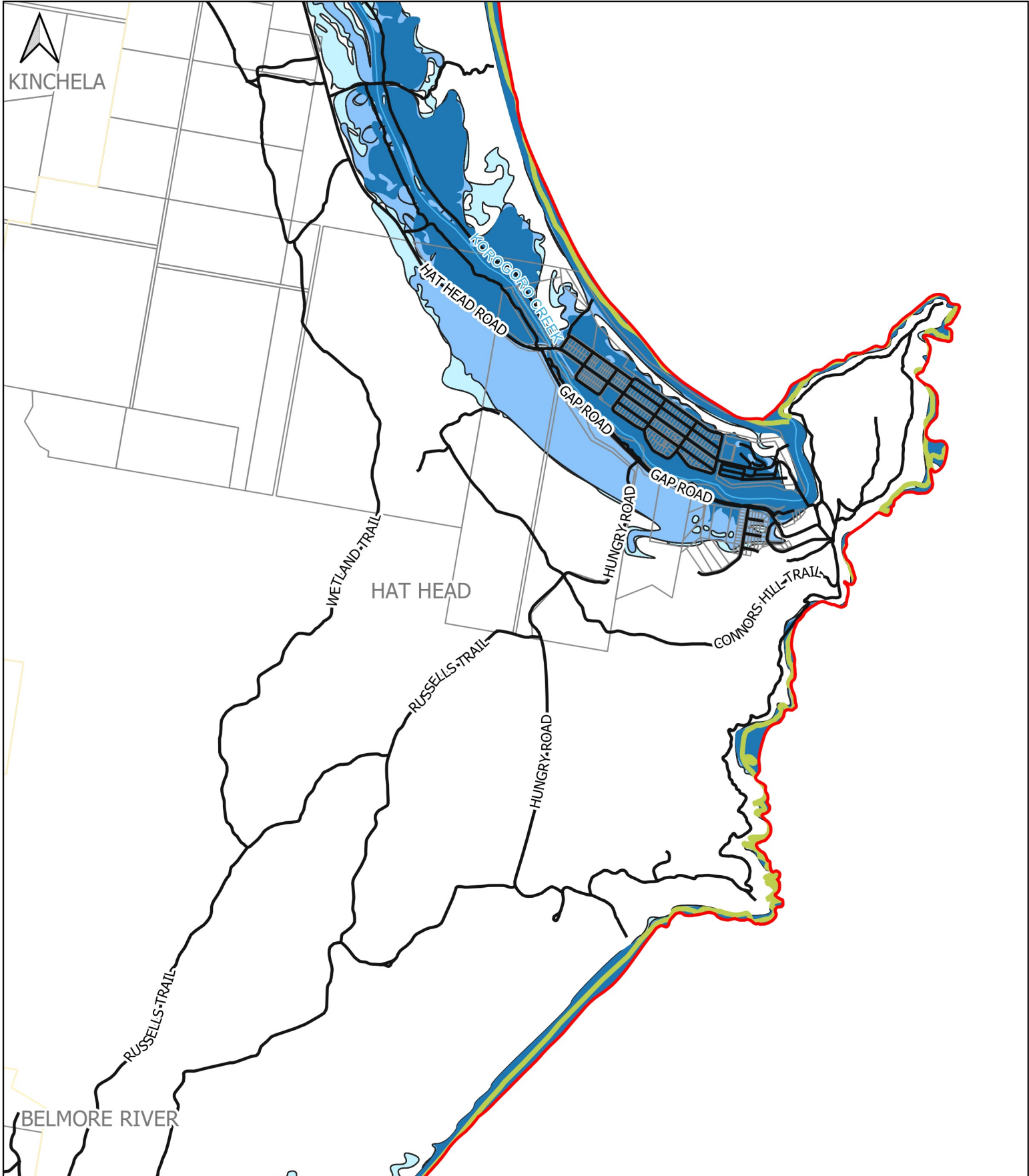


**Title**  
 Coastal Hazard Mapping: 4 - Coastal Inundation

**Project**  
 2020s0407 - KSC - Coastal Vulnerability Area Mapping

**Client**  
 Kempsey Shire Council






jbpacific.com.au  
 +61 (0)7 3085 7469  
 477 Boundary Street  
 Spring Hill  
 QLD 4004



**Date**  
 28/01/2021

- Legend**
- LGA Boundary
  - Coastline
  - Suburb Boundaries
  - Road/track/pathway
- Coastal Hazard**
- 4**
- Existing Exposure
  - Future Exposure (2050)
  - Future Exposure (2100)



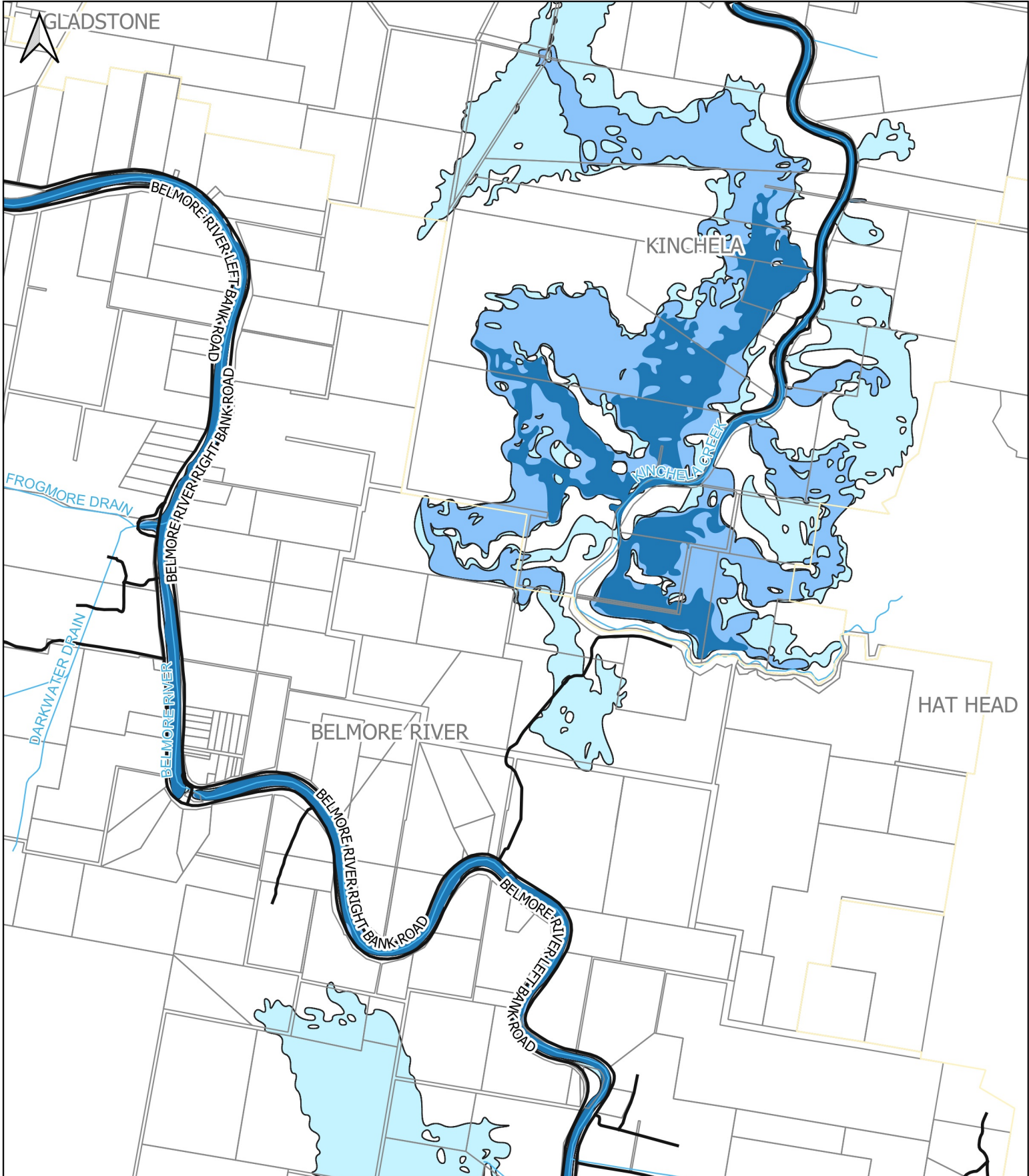
**Title**  
 Coastal Hazard Mapping: 4 - Coastal Inundation

**Project**  
 2020s0407 - KSC - Coastal Vulnerability Area Mapping

**Client**  
 Kempsey Shire Council








jbpcific.com.au  
 +61 (0)7 3085 7469  
 477 Boundary Street  
 Spring Hill  
 QLD 4004



**Date**  
 28/01/2021

- Legend**
- LGA Boundary
  - Coastline
  - Suburb Boundaries
  - Road/track/pathway
- Coastal Hazard**
- 4 Existing Exposure
  - Future Exposure (2050)
  - Future Exposure (2100)



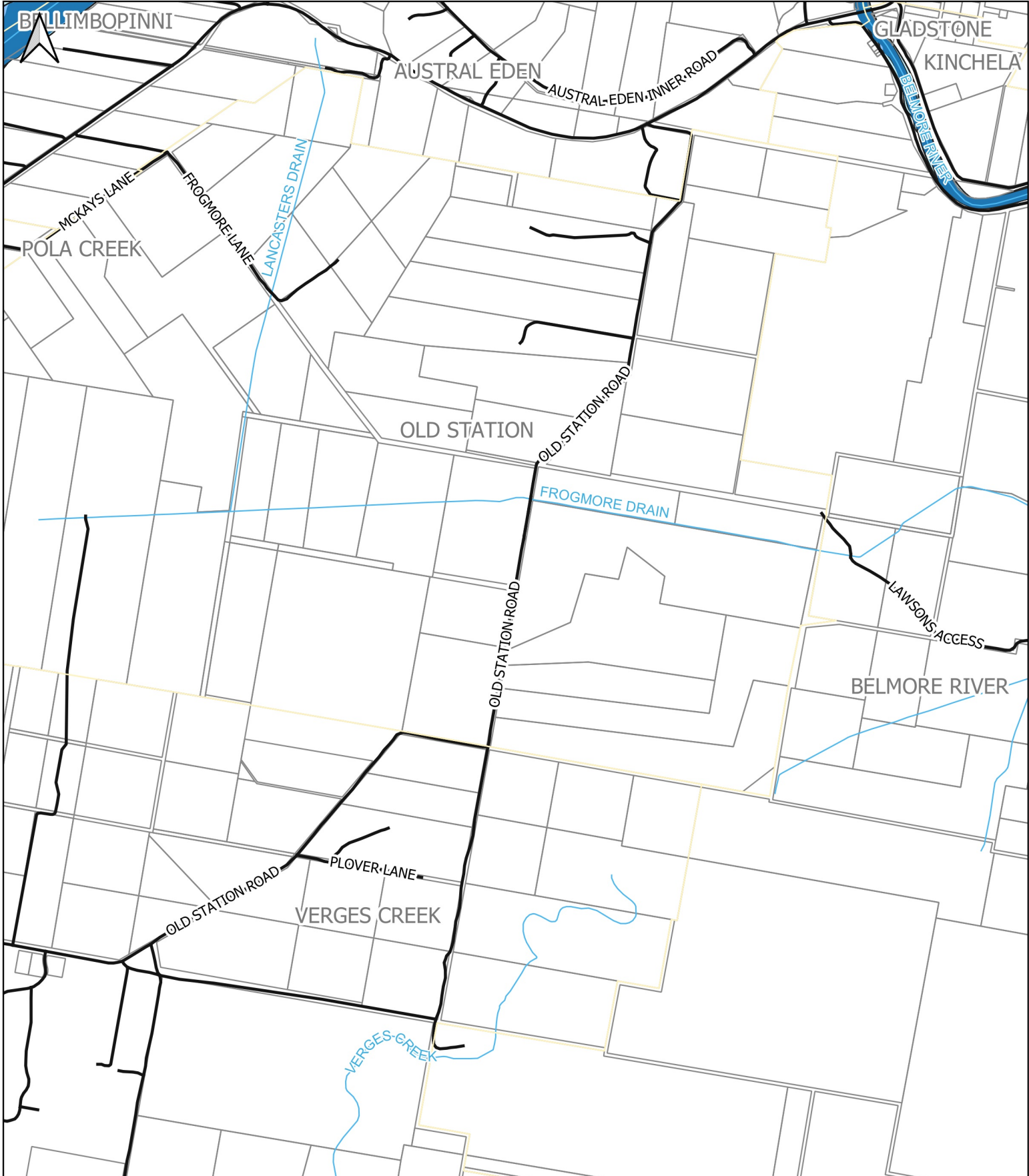
**Title**  
 Coastal Hazard Mapping: 4 - Coastal Inundation

**Project**  
 2020s0407 - KSC - Coastal Vulnerability Area Mapping

**Client**  
 Kempsey Shire Council








jbpacific.com.au  
 +61 (0)7 3085 7469  
 477 Boundary Street  
 Spring Hill  
 QLD 4004



**Date**  
 28/01/2021

- Legend**
- LGA Boundary
  - Coastline
  - Suburb Boundaries
  - Road/track/pathway
- Coastal Hazard**
- 4 Existing Exposure
  - Future Exposure (2050)
  - Future Exposure (2100)

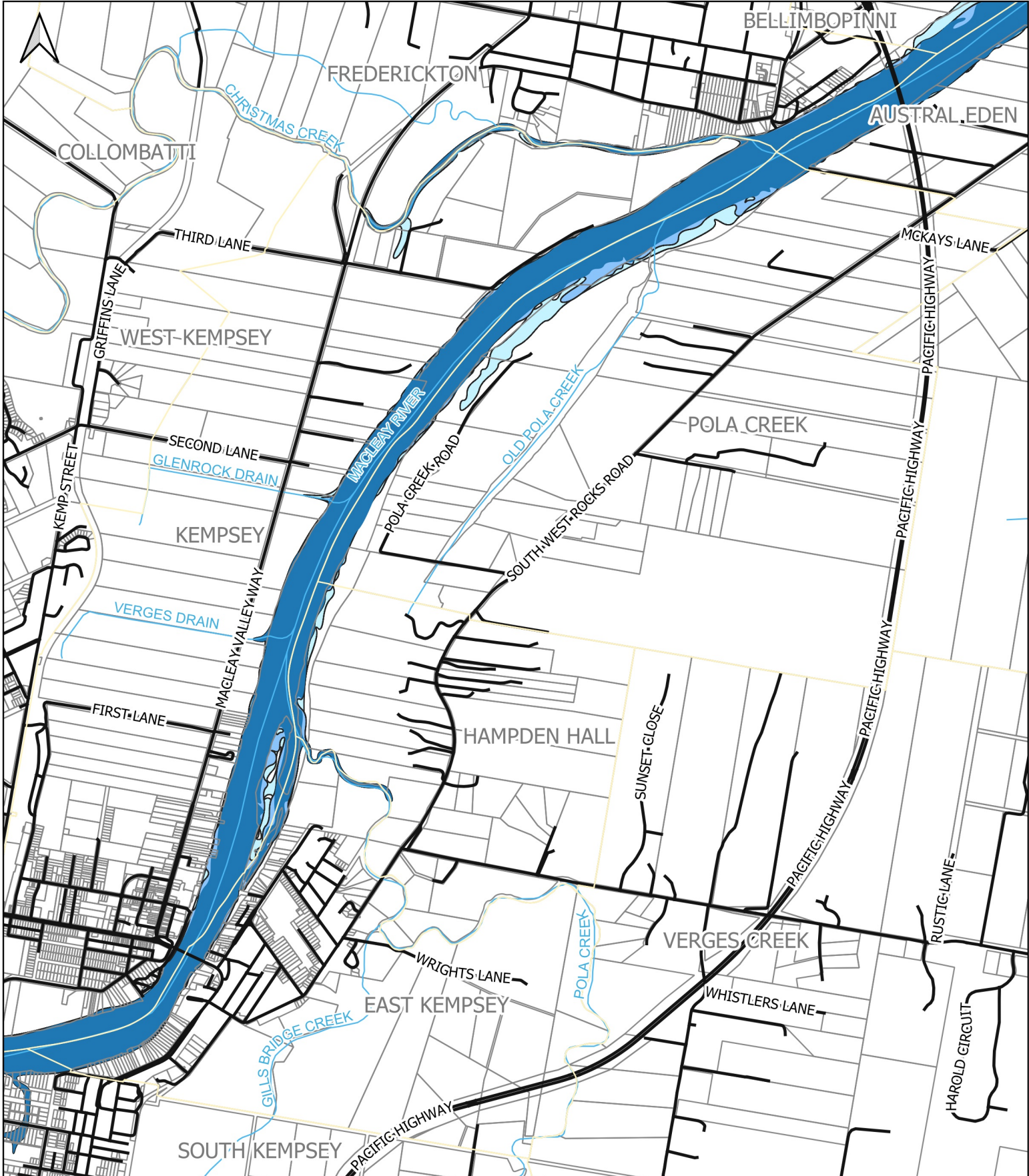


**Title**  
 Coastal Hazard Mapping: 4 - Coastal Inundation

**Project**  
 2020s0407 - KSC - Coastal Vulnerability Area Mapping

**Client**  
 Kempsey Shire Council






jbpcific.com.au  
 +61 (0)7 3085 7469  
 477 Boundary Street  
 Spring Hill  
 QLD 4004



**Date**  
 28/01/2021

- Legend**
- LGA Boundary
  - Coastline
  - Suburb Boundaries
  - Road/track/pathway
- Coastal Hazard**
- Existing Exposure
  - Future Exposure (2050)
  - Future Exposure (2100)



**Title**  
 Coastal Hazard Mapping: 4 - Coastal Inundation

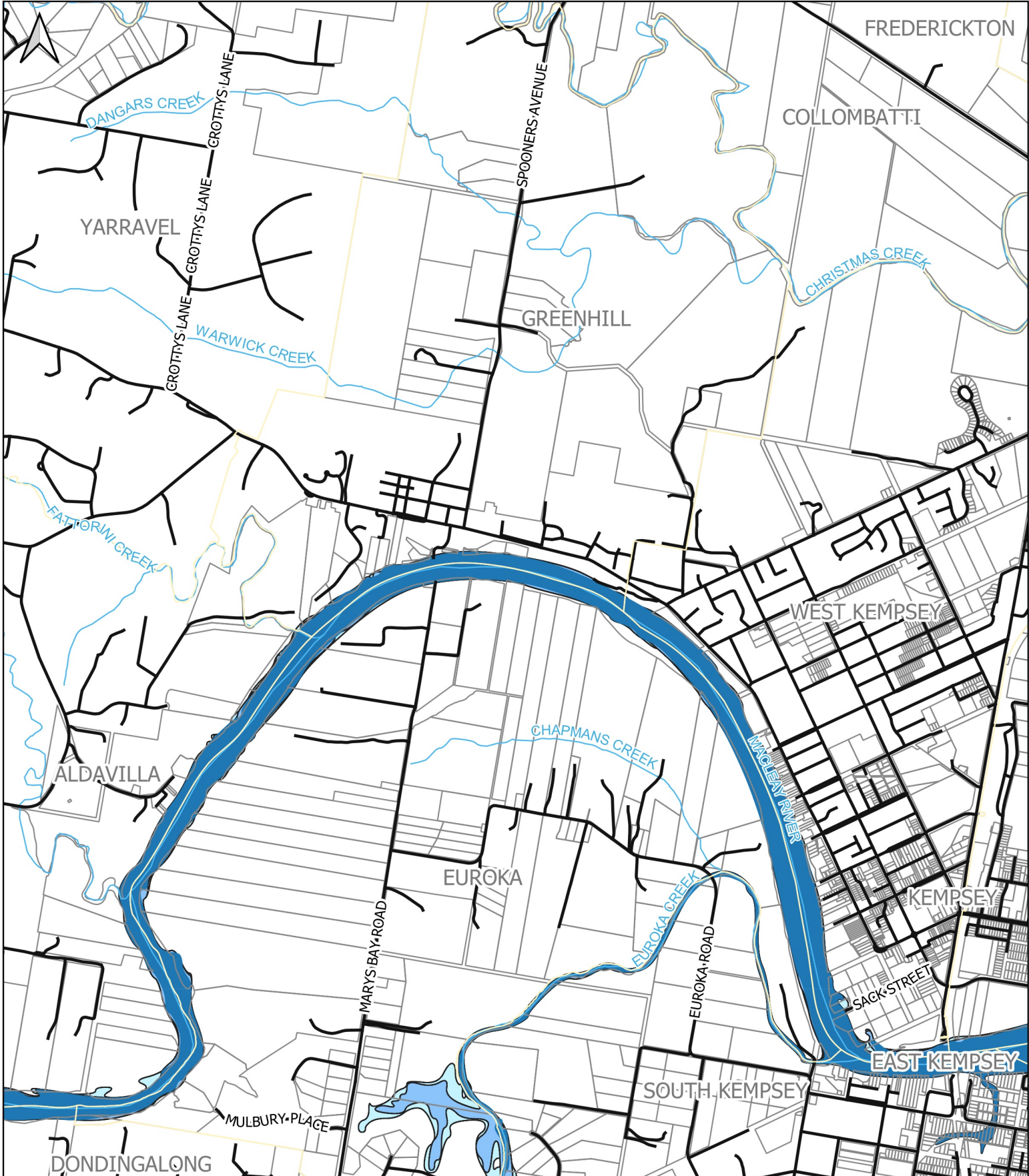
---

**Project**  
 2020s0407 - KSC - Coastal Vulnerability Area Mapping

---

**Client**  
 Kempsey Shire Council






jbpcific.com.au  
 +61 (0)7 3085 7469  
 477 Boundary Street  
 Spring Hill  
 QLD 4004



**Date**  
 28/01/2021

- Legend**
- LGA Boundary
  - Coastline
  - Suburb Boundaries
  - Road/track/pathway
- Coastal Hazard**
- 4**
- Existing Exposure
  - Future Exposure (2050)
  - Future Exposure (2100)



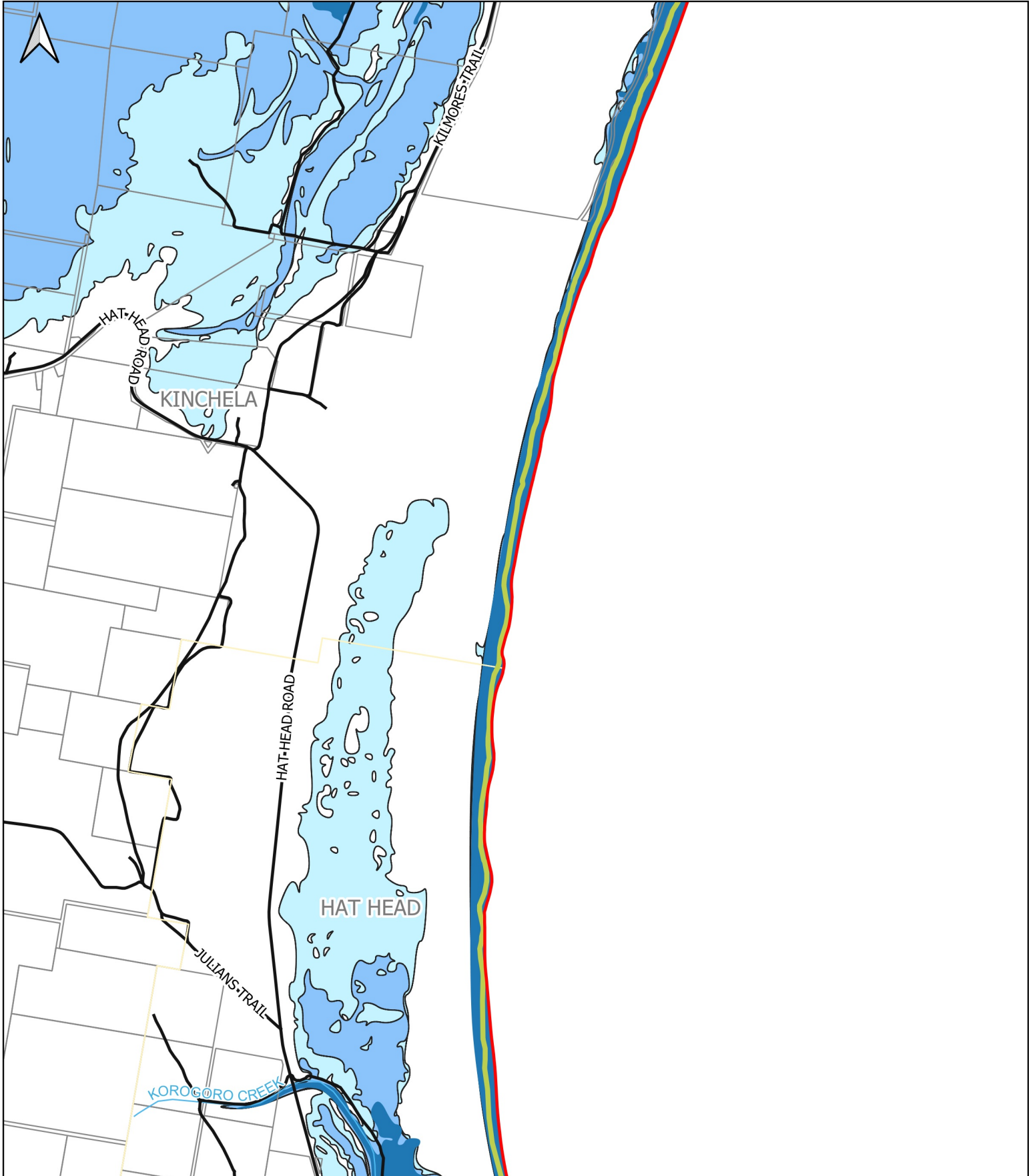
**Title**  
 Coastal Hazard Mapping: 4 - Coastal Inundation

---

**Project**  
 2020s0407 - KSC - Coastal Vulnerability Area Mapping

---

**Client**  
 Kempsey Shire Council




jbpacific.com.au  
 +61 (0)7 3085 7469  
 477 Boundary Street  
 Spring Hill  
 QLD 4004



**Date**  
 28/01/2021

- Legend**
- LGA Boundary
  - Coastline
  - Suburb Boundaries
  - Road/track/pathway
- Coastal Hazard**
- 4**
- Existing Exposure
  - Future Exposure (2050)
  - Future Exposure (2100)



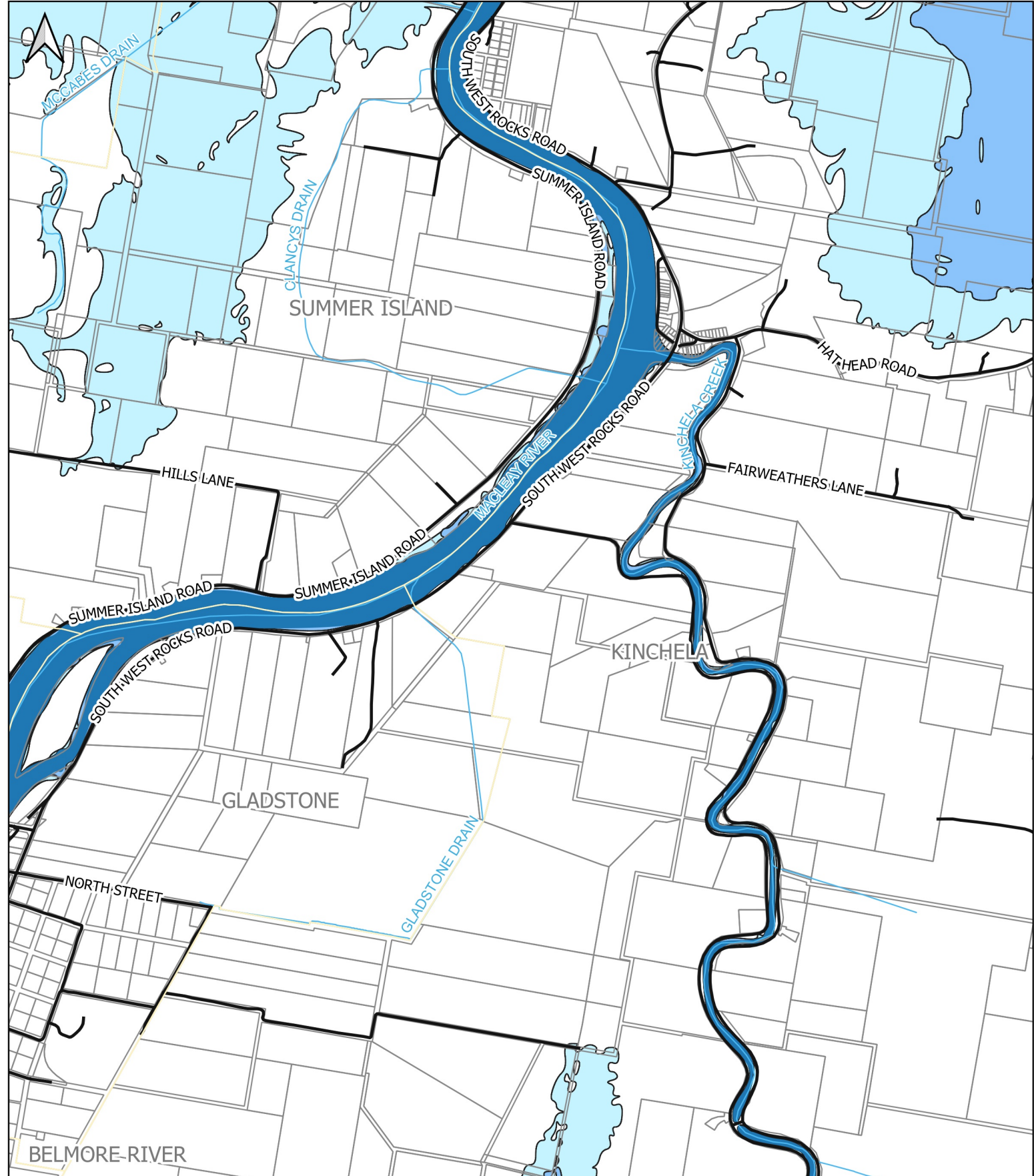
**Title**  
 Coastal Hazard Mapping: 4 - Coastal Inundation

**Project**  
 2020s0407 - KSC - Coastal Vulnerability Area Mapping

**Client**  
 Kempsey Shire Council








jbpcific.com.au  
 +61 (0)7 3085 7469  
 477 Boundary Street  
 Spring Hill  
 QLD 4004



**Date**  
 28/01/2021

- Legend**
- LGA Boundary
  - Coastline
  - Suburb Boundaries
  - Road/track/pathway
- Coastal Hazard**
- 4**
- Existing Exposure
  - Future Exposure (2050)
  - Future Exposure (2100)



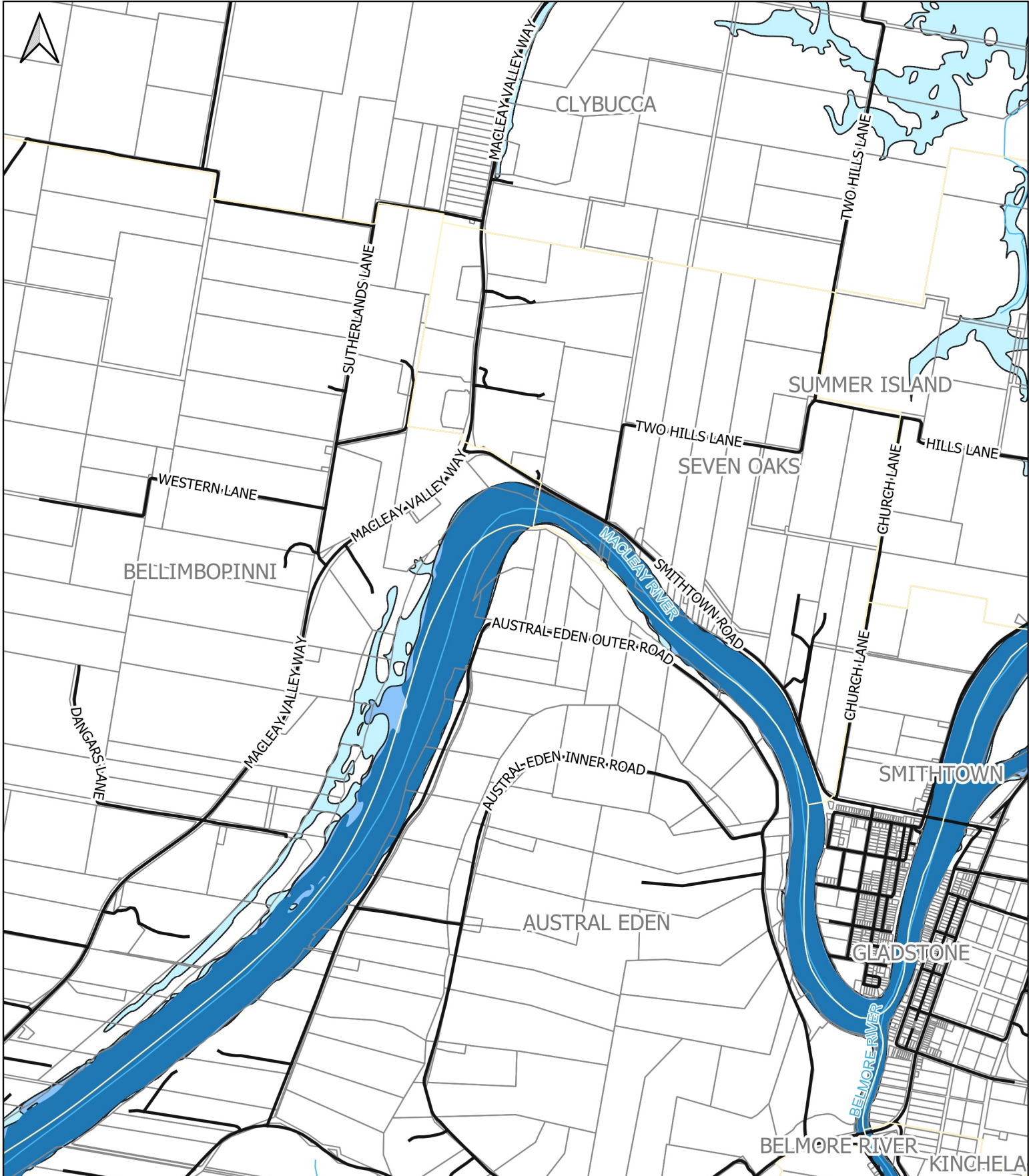
**Title**  
 Coastal Hazard Mapping: 4 - Coastal Inundation

**Project**  
 2020s0407 - KSC - Coastal Vulnerability Area Mapping

**Client**  
 Kempsey Shire Council








jbpcific.com.au  
 +61 (0)7 3085 7469  
 477 Boundary Street  
 Spring Hill  
 QLD 4004

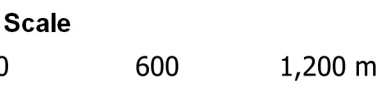
- Legend**
- LGA Boundary
  - Coastline
  - Suburb Boundaries
  - Road/track/pathway
- Coastal Hazard**
- 4**
- Existing Exposure
  - Future Exposure (2050)
  - Future Exposure (2100)



**Title**  
 Coastal Hazard Mapping: 4 - Coastal Inundation

**Project**  
 2020s0407 - KSC - Coastal Vulnerability Area Mapping

**Client**  
 Kempsey Shire Council




**Date**  
 28/01/2021



jbpacific.com.au  
 +61 (0)7 3085 7469  
 477 Boundary Street  
 Spring Hill  
 QLD 4004

- Legend**
- LGA Boundary
  - Coastline
  - Suburb Boundaries
  - Road/track/pathway
- Coastal Hazard**
- 4 Existing Exposure
  - Future Exposure (2050)
  - Future Exposure (2100)



**Date**  
28/01/2021

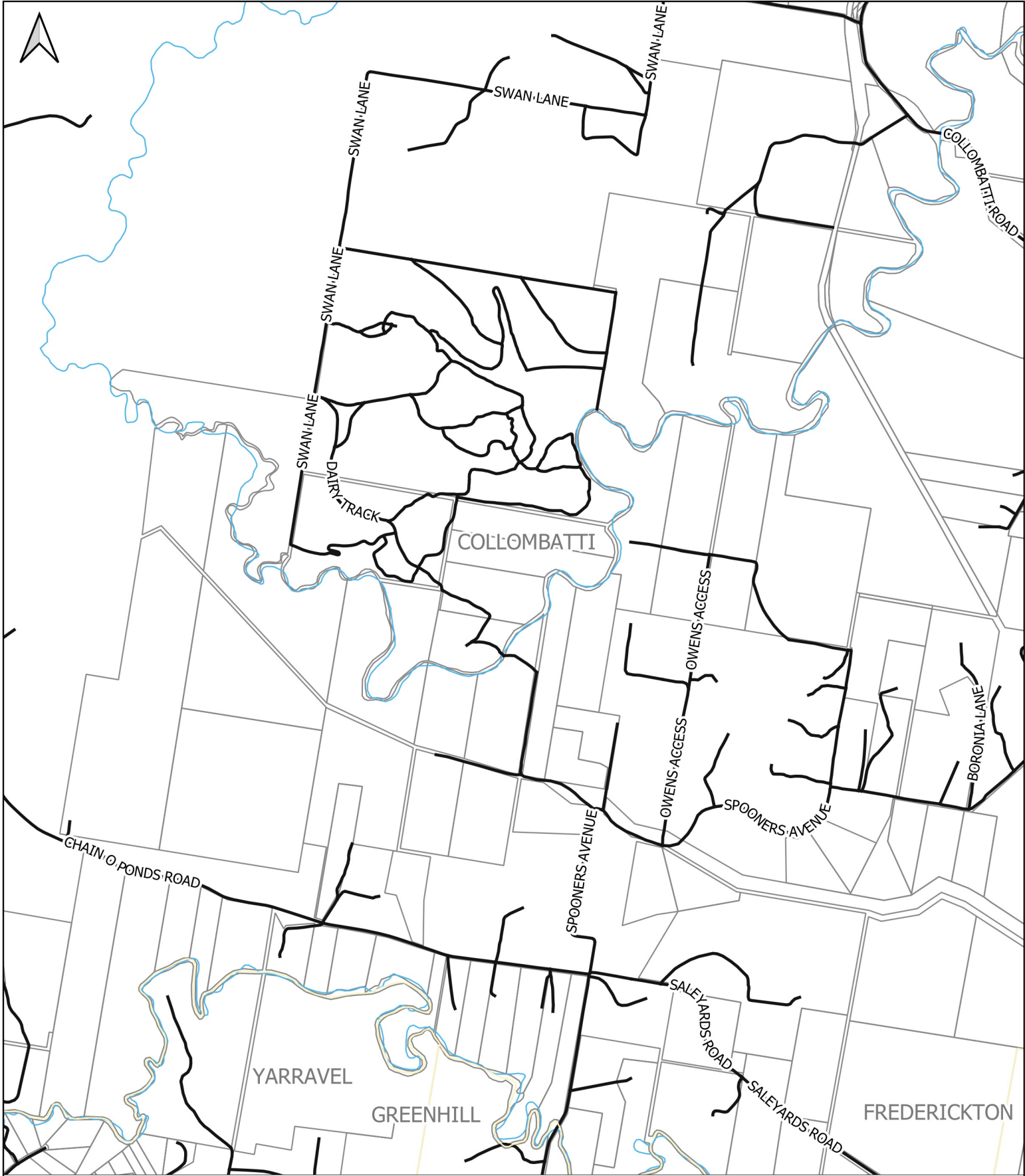
**Title**  
Coastal Hazard Mapping: 4 - Coastal Inundation

**Project**  
2020s0407 - KSC - Coastal Vulnerability Area Mapping

**Client**  
Kempsey Shire Council



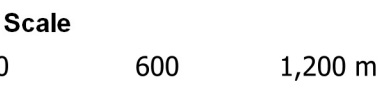





jbpacific.com.au  
 +61 (0)7 3085 7469  
 477 Boundary Street  
 Spring Hill  
 QLD 4004

- Legend**
- LGA Boundary
  - Coastline
  - Suburb Boundaries
  - Road/track/pathway

- Coastal Hazard**
- 4**
- Existing Exposure
  - Future Exposure (2050)
  - Future Exposure (2100)



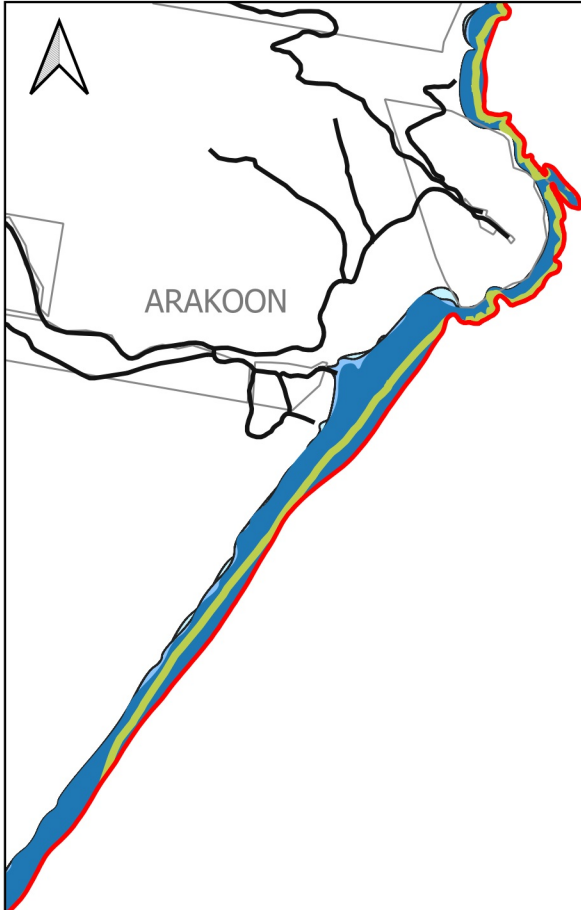
**Date**  
28/01/2021

**Title**  
Coastal Hazard Mapping: 4 - Coastal Inundation

**Project**  
2020s0407 - KSC - Coastal Vulnerability Area Mapping

**Client**  
Kempsey Shire Council

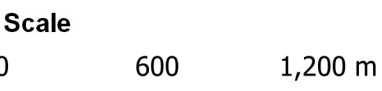




ARAKOON



jbpacific.com.au  
 +61 (0)7 3085 7469  
 477 Boundary Street  
 Spring Hill  
 QLD 4004



**Date**  
 28/01/2021

**Legend**

- LGA Boundary
- Coastline
- Suburb Boundaries
- Road/track/pathway

**Coastal Hazard**

- 4**
- Existing Exposure
  - Future Exposure (2050)
  - Future Exposure (2100)



**Title**

Coastal Hazard Mapping: 4 - Coastal Inundation

**Project**

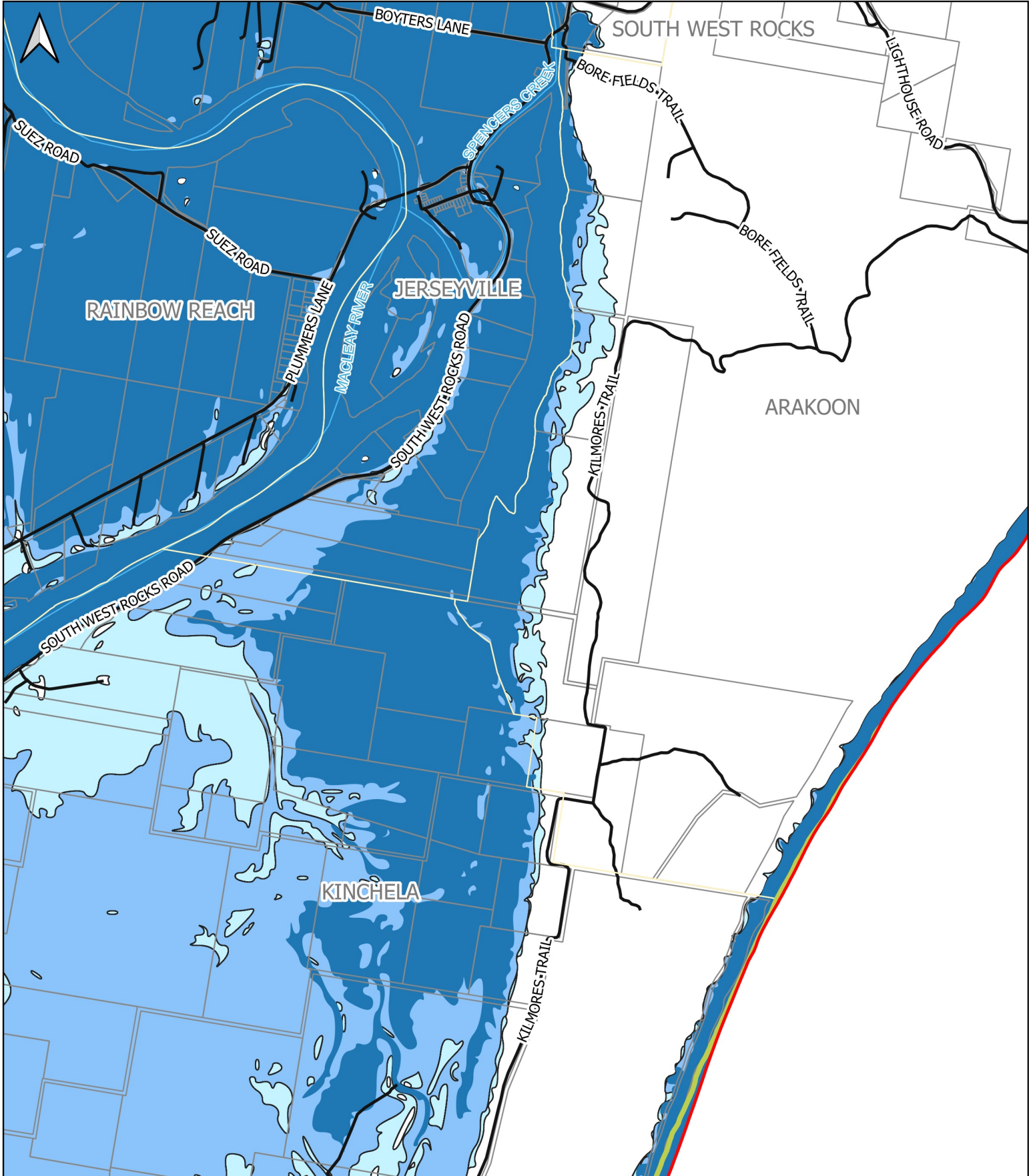
2020s0407 - KSC - Coastal Vulnerability Area Mapping

**Client**

Kempsey Shire Council








jbpacific.com.au  
 +61 (0)7 3085 7469  
 477 Boundary Street  
 Spring Hill  
 QLD 4004



**Date**  
 28/01/2021

- Legend**
- LGA Boundary
  - Coastline
  - Suburb Boundaries
  - Road/track/pathway
- Coastal Hazard**
- 4**
- Existing Exposure
  - Future Exposure (2050)
  - Future Exposure (2100)



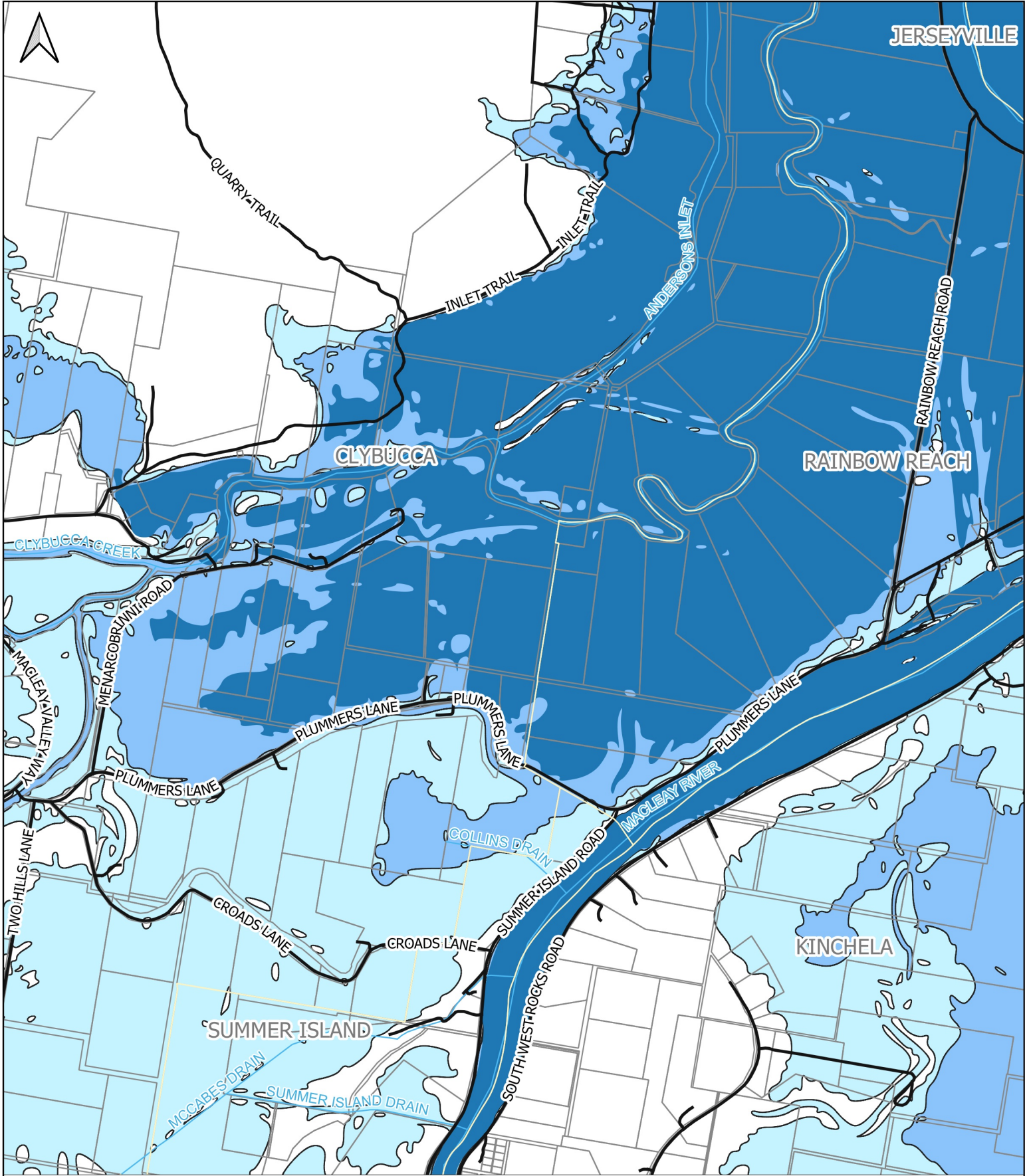
**Title**  
 Coastal Hazard Mapping: 4 - Coastal Inundation

**Project**  
 2020s0407 - KSC - Coastal Vulnerability Area Mapping

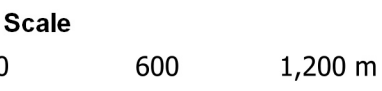
**Client**  
 Kempsey Shire Council








jbpcific.com.au  
 +61 (0)7 3085 7469  
 477 Boundary Street  
 Spring Hill  
 QLD 4004



**Date**  
 28/01/2021

- Legend**
- LGA Boundary
  - Coastline
  - Suburb Boundaries
  - Road/track/pathway
- Coastal Hazard**
- 4**
- Existing Exposure
  - Future Exposure (2050)
  - Future Exposure (2100)

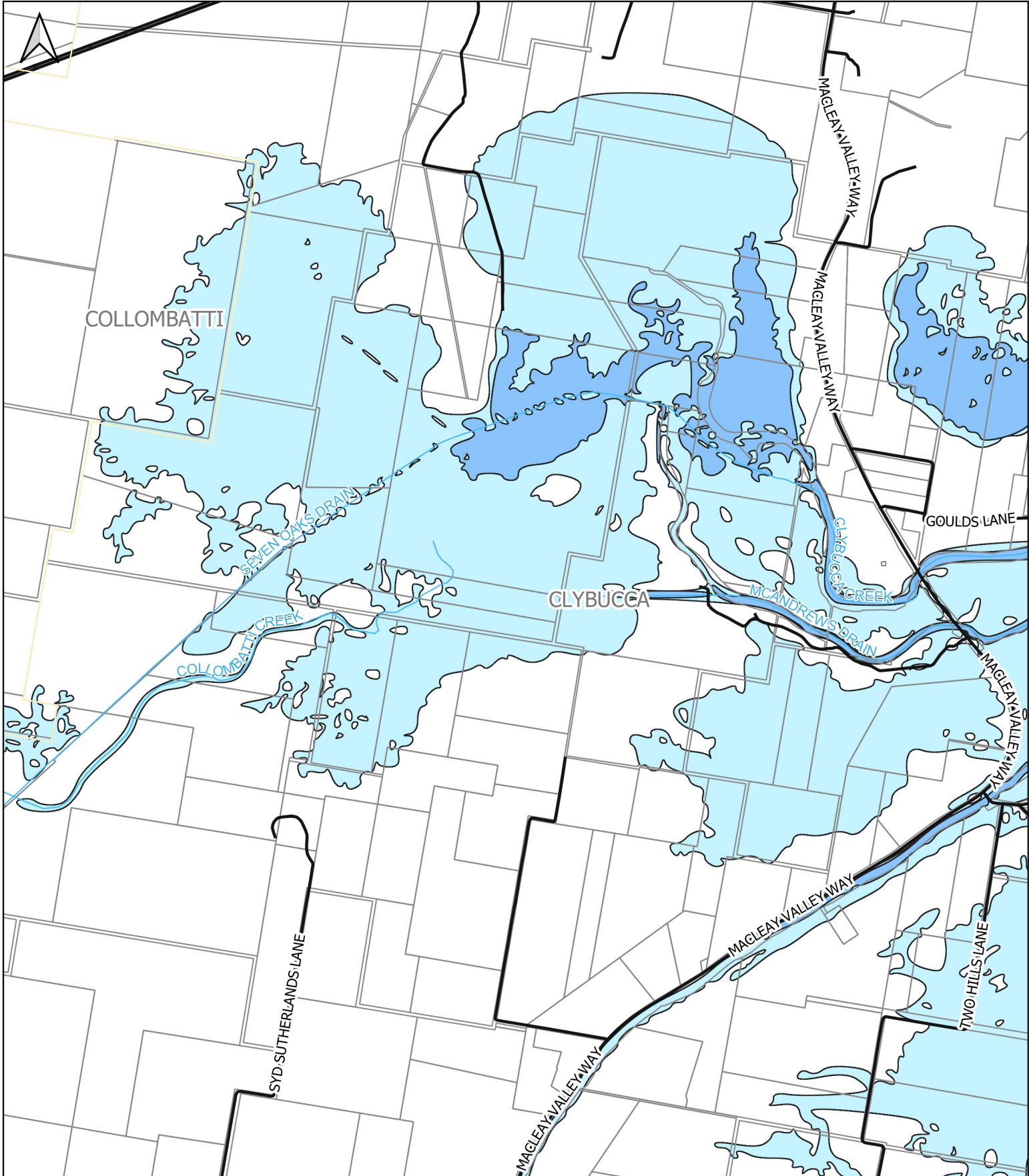


**Title**  
 Coastal Hazard Mapping: 4 - Coastal Inundation

**Project**  
 2020s0407 - KSC - Coastal Vulnerability Area Mapping

**Client**  
 Kempsey Shire Council






jbpacific.com.au  
 +61 (0)7 3085 7469  
 477 Boundary Street  
 Spring Hill  
 QLD 4004



**Date**  
 28/01/2021

- Legend**
- LGA Boundary
  - Coastline
  - Suburb Boundaries
  - Road/track/pathway
- Coastal Hazard**
- 4**
- Existing Exposure
  - Future Exposure (2050)
  - Future Exposure (2100)



**Title**  
 Coastal Hazard Mapping: 4 - Coastal Inundation

**Project**  
 2020s0407 - KSC - Coastal Vulnerability Area Mapping

**Client**  
 Kempsey Shire Council








jbpcific.com.au  
 +61 (0)7 3085 7469  
 477 Boundary Street  
 Spring Hill  
 QLD 4004



**Date**  
 28/01/2021

- Legend**
- LGA Boundary
  - Coastline
  - Suburb Boundaries
  - Road/track/pathway
- Coastal Hazard**
- 4**
- Existing Exposure
  - Future Exposure (2050)
  - Future Exposure (2100)



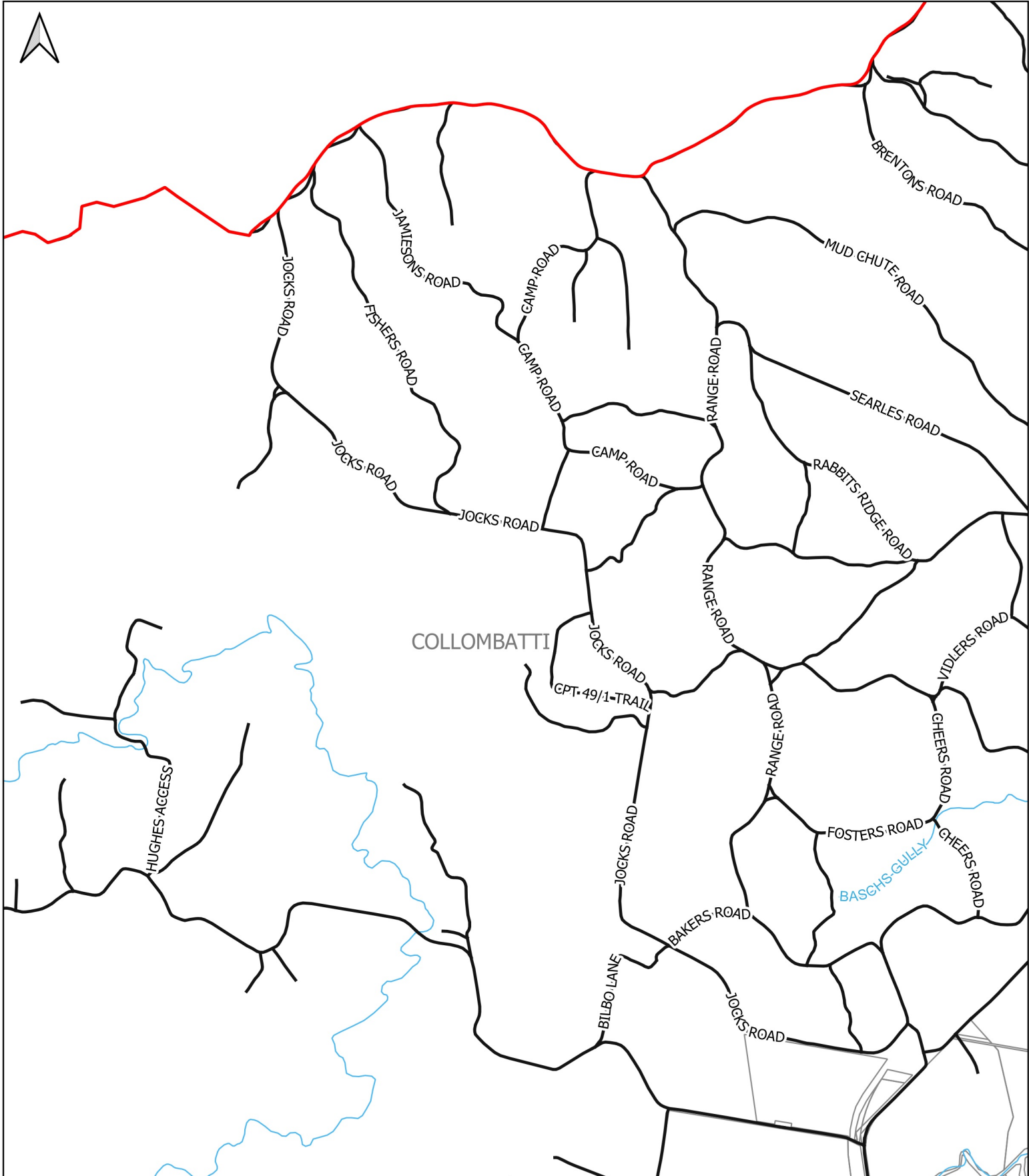
**Title**  
 Coastal Hazard Mapping: 4 - Coastal Inundation

---

**Project**  
 2020s0407 - KSC - Coastal Vulnerability Area Mapping


---

**Client**  
 Kempsey Shire Council



jbpacific.com.au  
 +61 (0)7 3085 7469  
 477 Boundary Street  
 Spring Hill  
 QLD 4004

- Legend**
- LGA Boundary
  - Coastline
  - Suburb Boundaries
  - Road/track/pathway
- Coastal Hazard**
- 4 Existing Exposure
  - Future Exposure (2050)
  - Future Exposure (2100)



**Title**  
 Coastal Hazard Mapping: 4 - Coastal Inundation

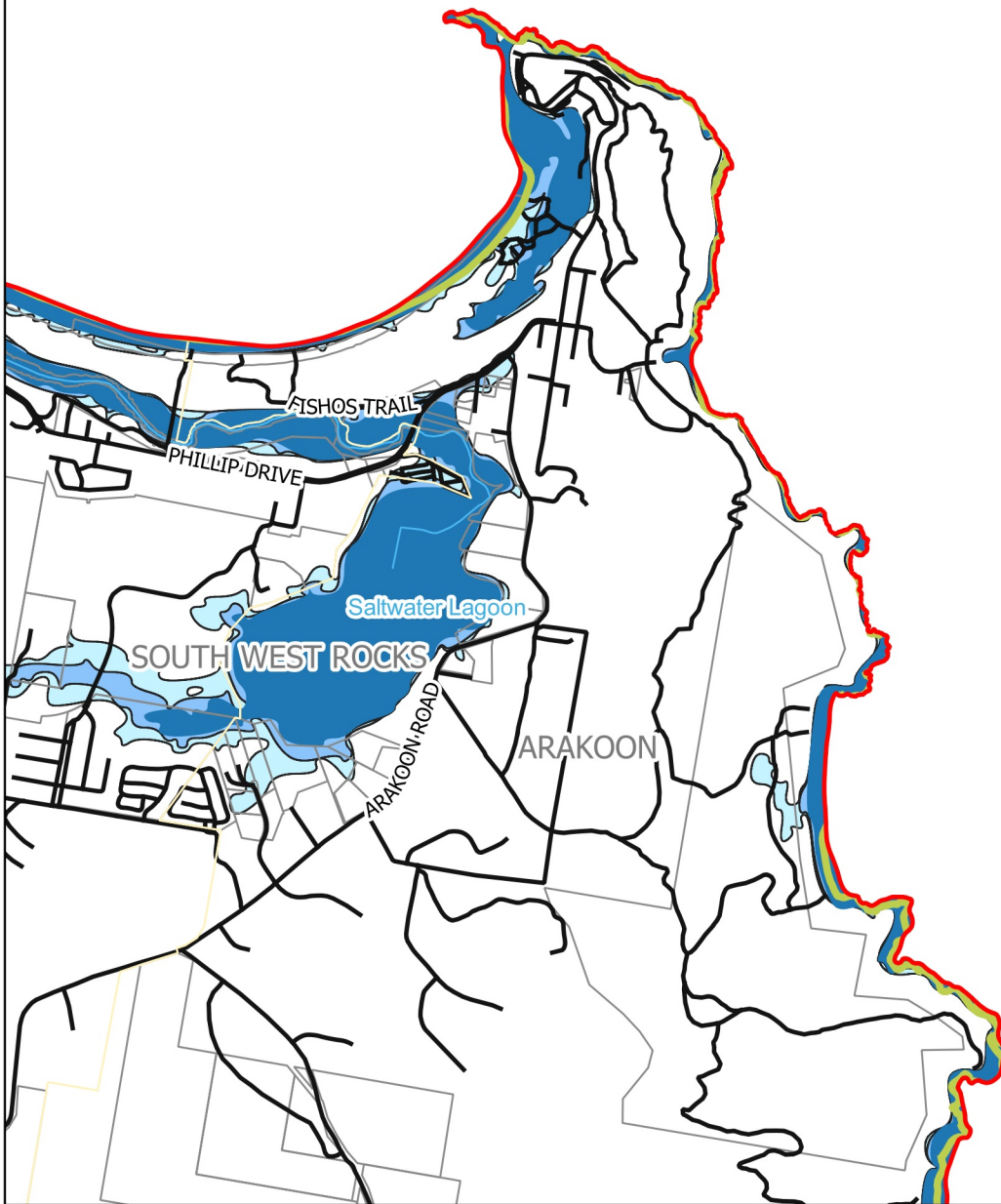
**Project**  
 2020s0407 - KSC - Coastal Vulnerability Area Mapping

**Client**  
 Kempsey Shire Council




**Date**  
 28/01/2021





jbpacific.com.au  
 +61 (0)7 3085 7469  
 477 Boundary Street  
 Spring Hill  
 QLD 4004

**Legend**

- LGA Boundary
- Coastline
- Suburb Boundaries
- Road/track/pathway

**Coastal Hazard**

- 4**
- Existing Exposure
- Future Exposure (2050)
- Future Exposure (2100)



**Scale**  
 0 600 1,200 m

**Date**  
 28/01/2021

**Title**

Coastal Hazard Mapping: 4 - Coastal Inundation

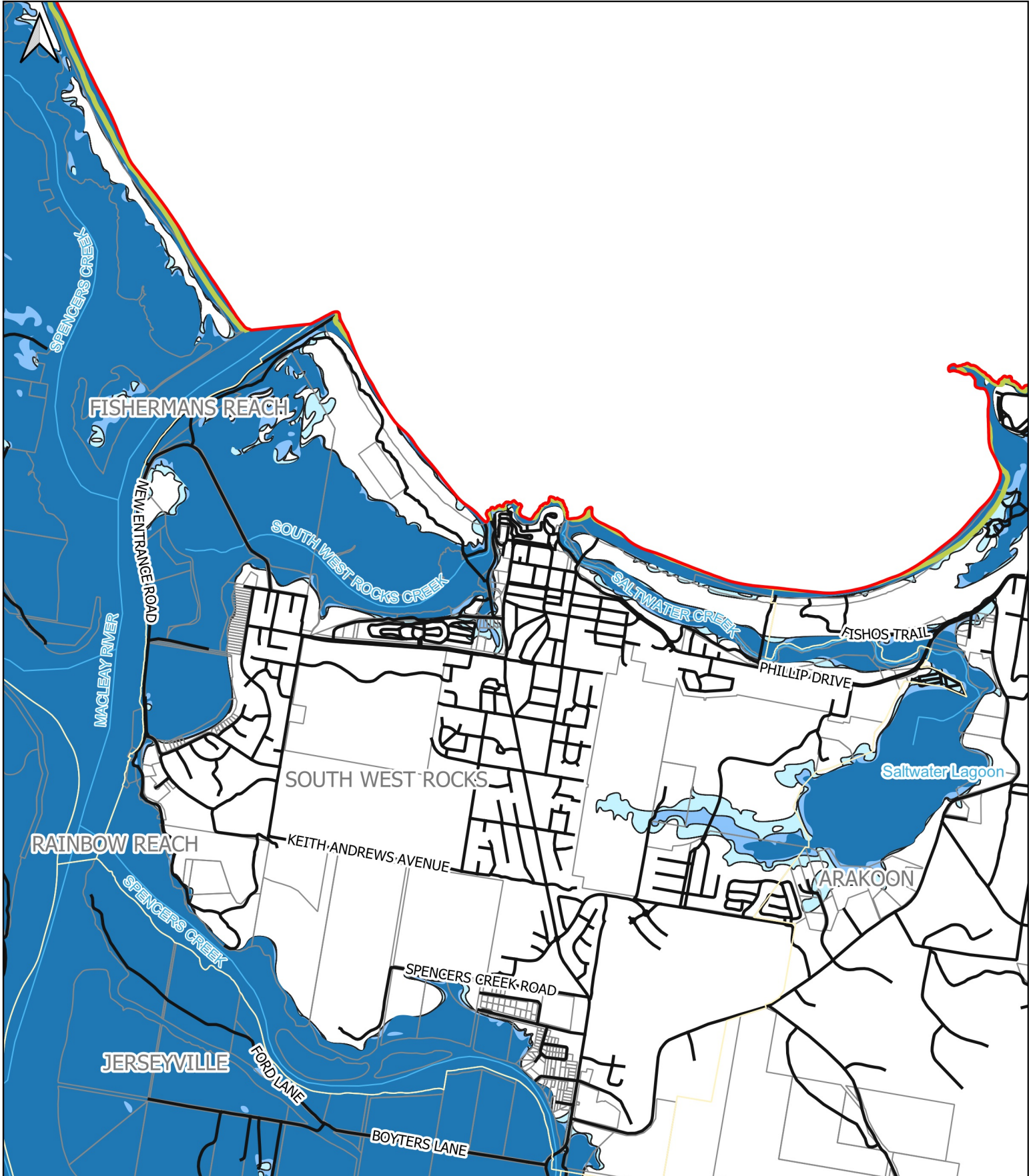
**Project**

2020s0407 - KSC - Coastal Vulnerability Area Mapping

**Client**

Kempsey Shire Council






jbPacific.com.au  
 +61 (0)7 3085 7469  
 477 Boundary Street  
 Spring Hill  
 QLD 4004



**Date**  
 28/01/2021

- Legend**
- LGA Boundary
  - Coastline
  - Suburb Boundaries
  - Road/track/pathway
- Coastal Hazard**
- Existing Exposure
  - Future Exposure (2050)
  - Future Exposure (2100)



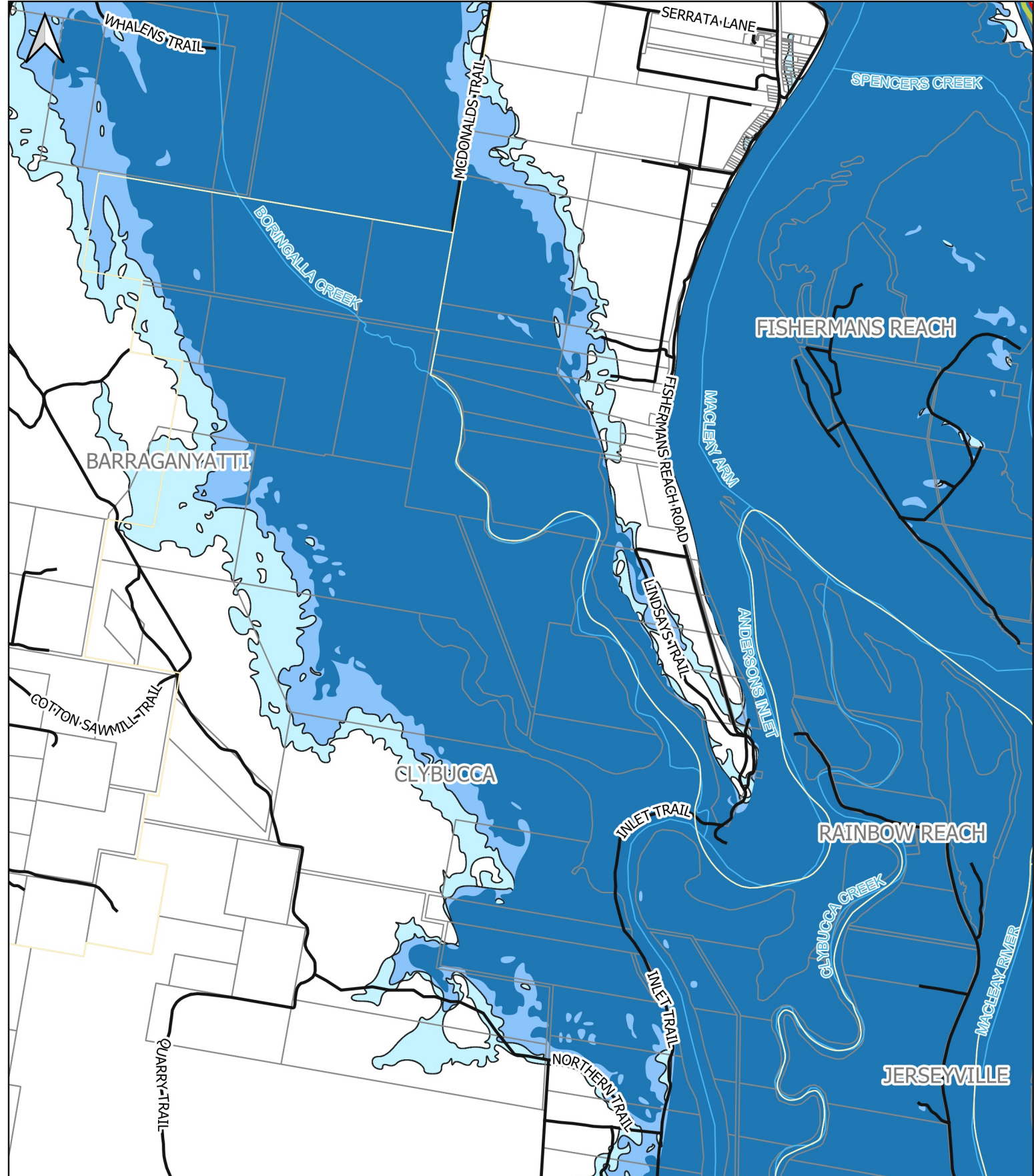
**Title**  
 Coastal Hazard Mapping: 4 - Coastal Inundation

**Project**  
 2020s0407 - KSC - Coastal Vulnerability Area Mapping

**Client**  
 Kempsey Shire Council








jbpacific.com.au  
 +61 (0)7 3085 7469  
 477 Boundary Street  
 Spring Hill  
 QLD 4004



**Date**  
 28/01/2021

- Legend**
- LGA Boundary
  - Coastline
  - Suburb Boundaries
  - Road/track/pathway
- Coastal Hazard**
- Existing Exposure
  - Future Exposure (2050)
  - Future Exposure (2100)

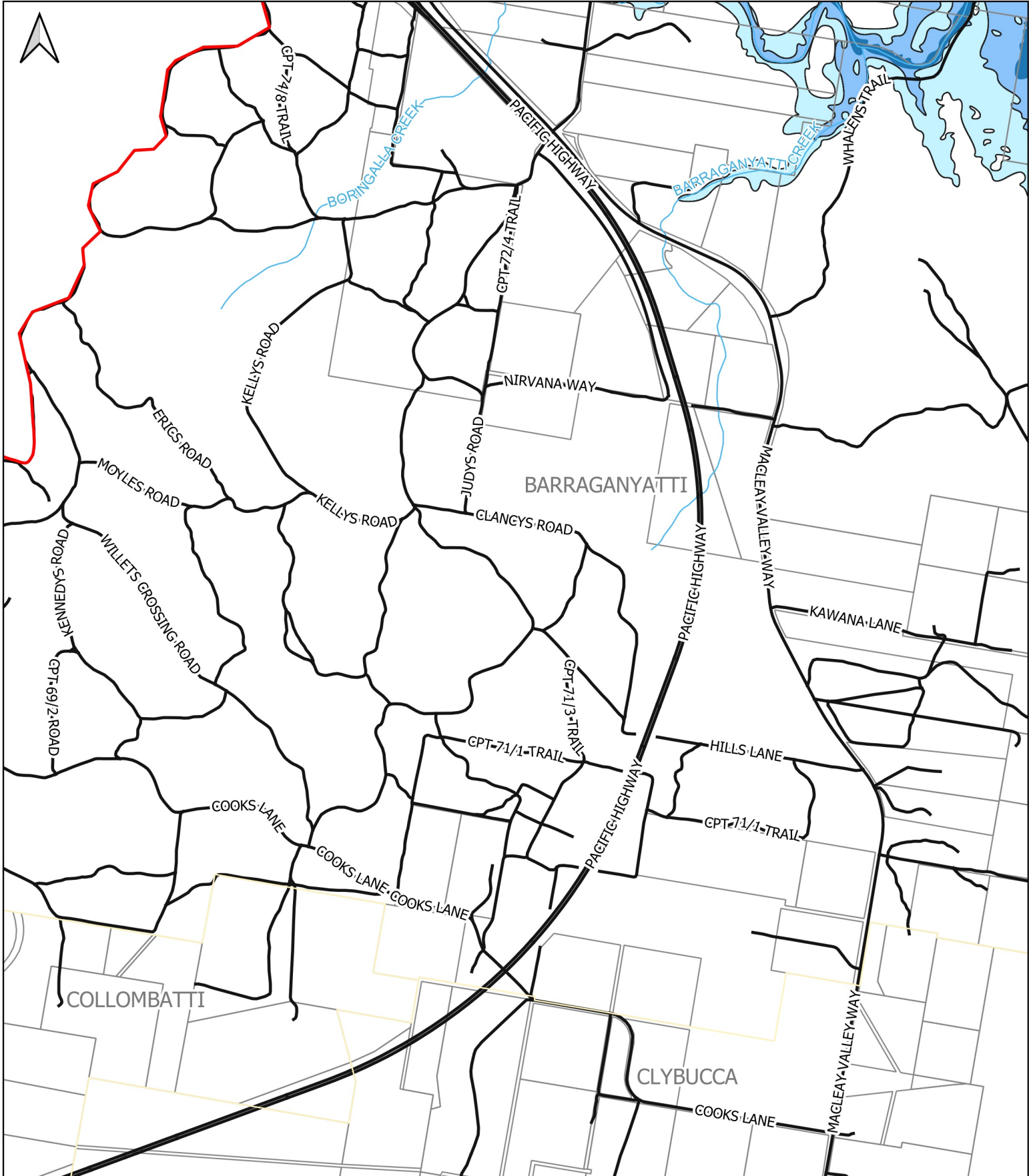


**Title**  
 Coastal Hazard Mapping: 4 - Coastal Inundation

**Project**  
 2020s0407 - KSC - Coastal Vulnerability Area Mapping

**Client**  
 Kempsey Shire Council






jbpcific.com.au  
 +61 (0)7 3085 7469  
 477 Boundary Street  
 Spring Hill  
 QLD 4004



**Date**  
 28/01/2021

- Legend**
- LGA Boundary
  - Coastline
  - Suburb Boundaries
  - Road/track/pathway
- Coastal Hazard**
- Existing Exposure
  - Future Exposure (2050)
  - Future Exposure (2100)



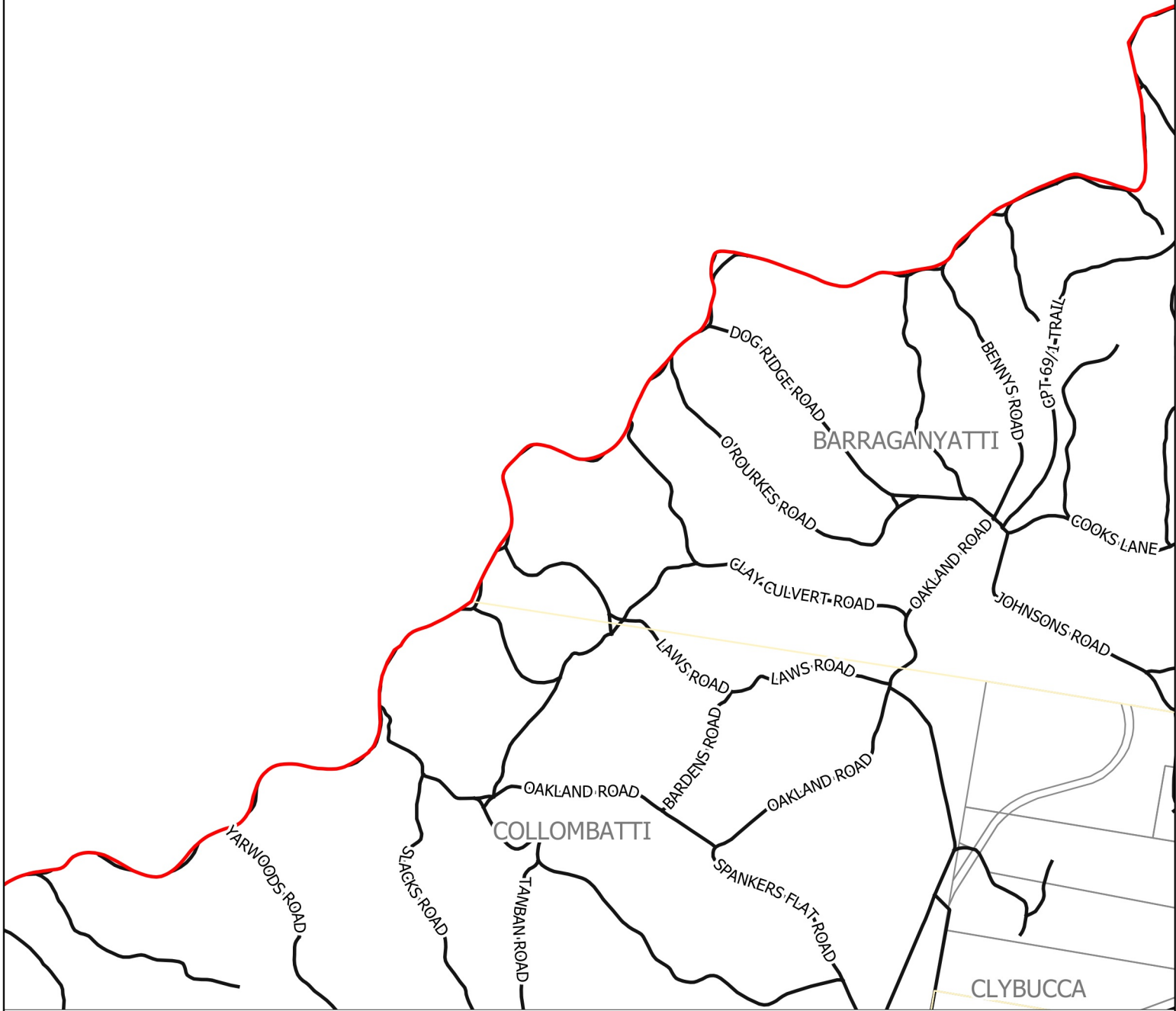
**Title**  
 Coastal Hazard Mapping: 4 - Coastal Inundation

**Project**  
 2020s0407 - KSC - Coastal Vulnerability Area Mapping

**Client**  
 Kempsey Shire Council







jbpacific.com.au  
 +61 (0)7 3085 7469  
 477 Boundary Street  
 Spring Hill  
 QLD 4004

**Legend**

- LGA Boundary
- Coastline
- Suburb Boundaries
- Road/track/pathway

**Coastal Hazard**

- 4 Existing Exposure
- Future Exposure (2050)
- Future Exposure (2100)



**Title**

Coastal Hazard Mapping: 4 - Coastal Inundation

**Project**

2020s0407 - KSC - Coastal Vulnerability Area Mapping

**Client**

Kempsey Shire Council



**Scale**

0 600 1,200 m



**Date**

28/01/2021



FISHERMANS REACH



jbpacific.com.au  
+61 (0)7 3085 7469  
477 Boundary Street  
Spring Hill  
QLD 4004

**Legend**

- LGA Boundary
- Coastline
- Suburb Boundaries
- Road/track/pathway

**Coastal Hazard**

- 4**
- Existing Exposure
- Future Exposure (2050)
- Future Exposure (2100)



**Scale**  
0                  600                  1,200 m



**Date**  
28/01/2021

**Title**

Coastal Hazard Mapping: 4 - Coastal Inundation

**Project**

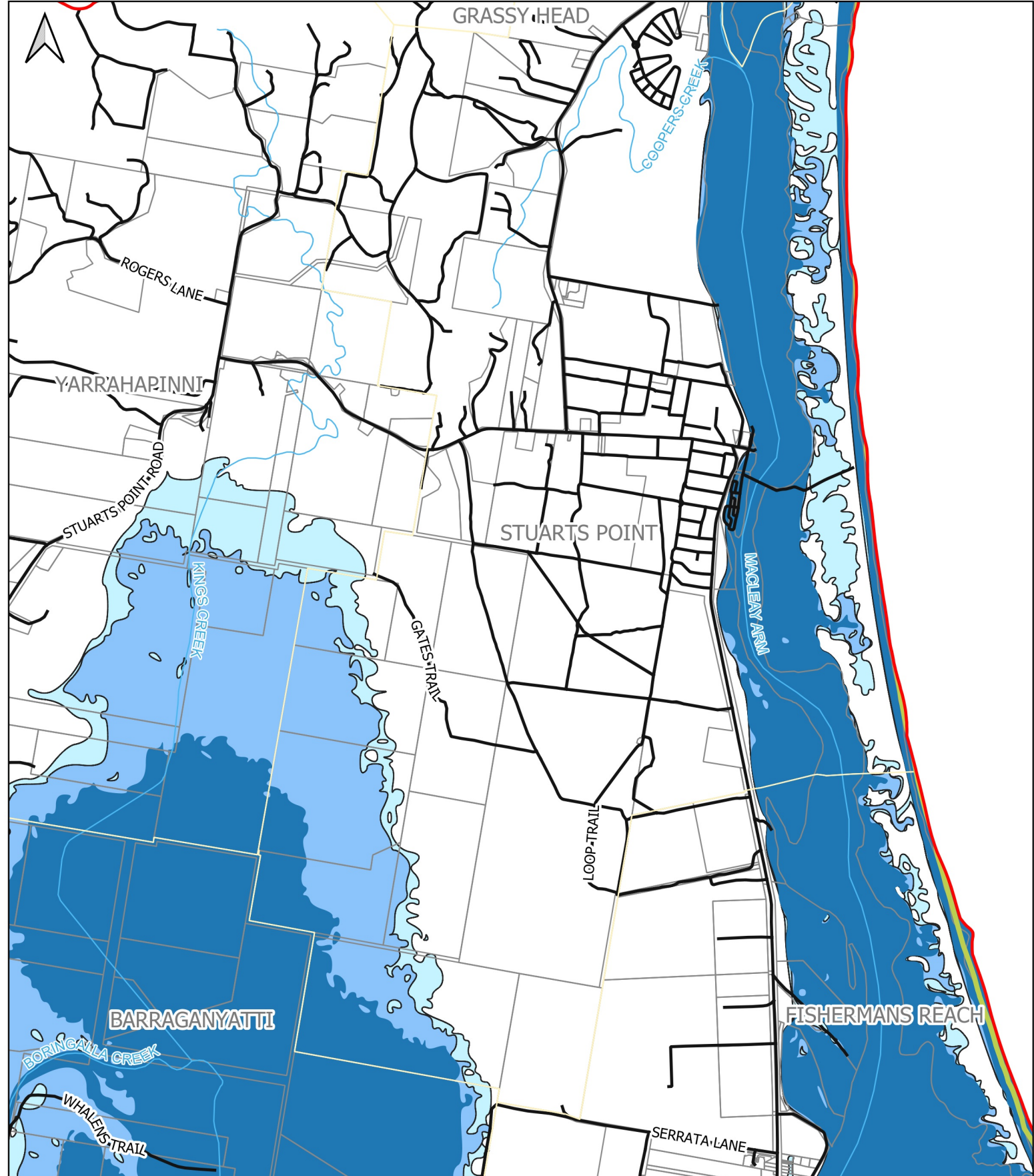
2020s0407 - KSC - Coastal Vulnerability Area Mapping

**Client**

Kempsey Shire Council








jbpcific.com.au  
 +61 (0)7 3085 7469  
 477 Boundary Street  
 Spring Hill  
 QLD 4004



**Date**  
 28/01/2021

- Legend**
- LGA Boundary
  - Coastline
  - Suburb Boundaries
  - Road/track/pathway
- Coastal Hazard**
- 4**
- Existing Exposure
  - Future Exposure (2050)
  - Future Exposure (2100)



**Title**  
 Coastal Hazard Mapping: 4 - Coastal Inundation

**Project**  
 2020s0407 - KSC - Coastal Vulnerability Area Mapping

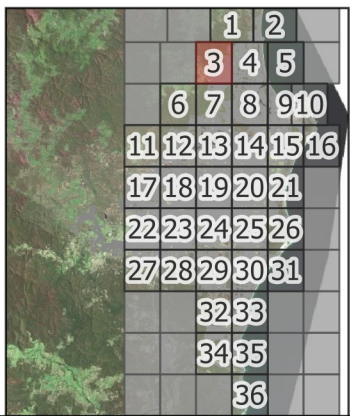
**Client**  
 Kempsey Shire Council





jbpacific.com.au  
+61 (0)7 3085 7469  
477 Boundary Street  
Spring Hill  
QLD 4004

- Legend**
- LGA Boundary
  - Coastline
  - Suburb Boundaries
  - Road/track/pathway
- Coastal Hazard**
- Existing Exposure
  - Future Exposure (2050)
  - Future Exposure (2100)




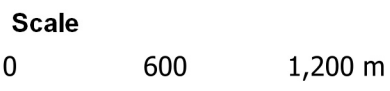
**Title**  
Coastal Hazard Mapping: 4 - Coastal Inundation

---

**Project**  
2020s0407 - KSC - Coastal Vulnerability Area Mapping

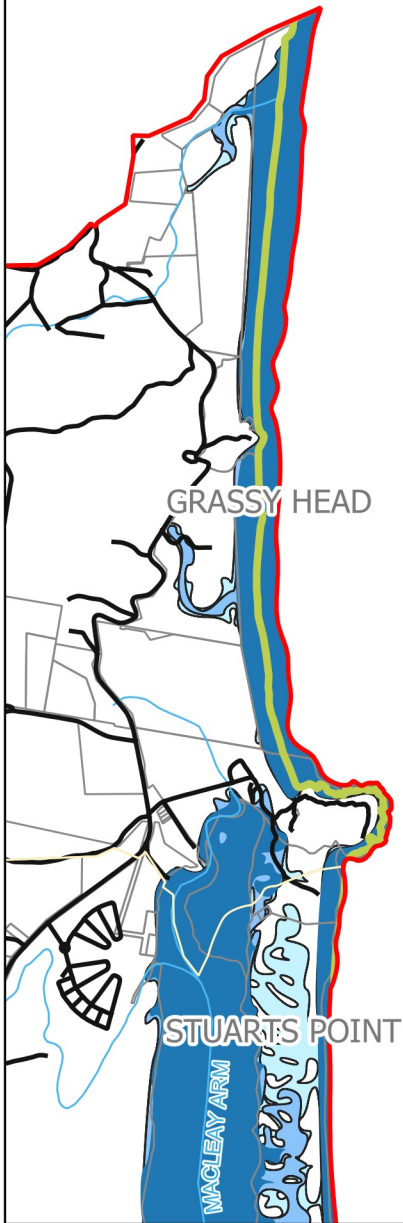
---

**Client**  
Kempsey Shire Council


**Date**  
28/01/2021





jbpacific.com.au  
 +61 (0)7 3085 7469  
 477 Boundary Street  
 Spring Hill  
 QLD 4004

**Scale**



**Date**  
 28/01/2021

**Legend**

- LGA Boundary
- Coastline
- Suburb Boundaries
- Road/track/pathway

**Coastal Hazard**

- 4**
- Existing Exposure
- Future Exposure (2050)
- Future Exposure (2100)



**Title**

Coastal Hazard Mapping: 4 - Coastal Inundation

**Project**

2020s0407 - KSC - Coastal Vulnerability Area Mapping

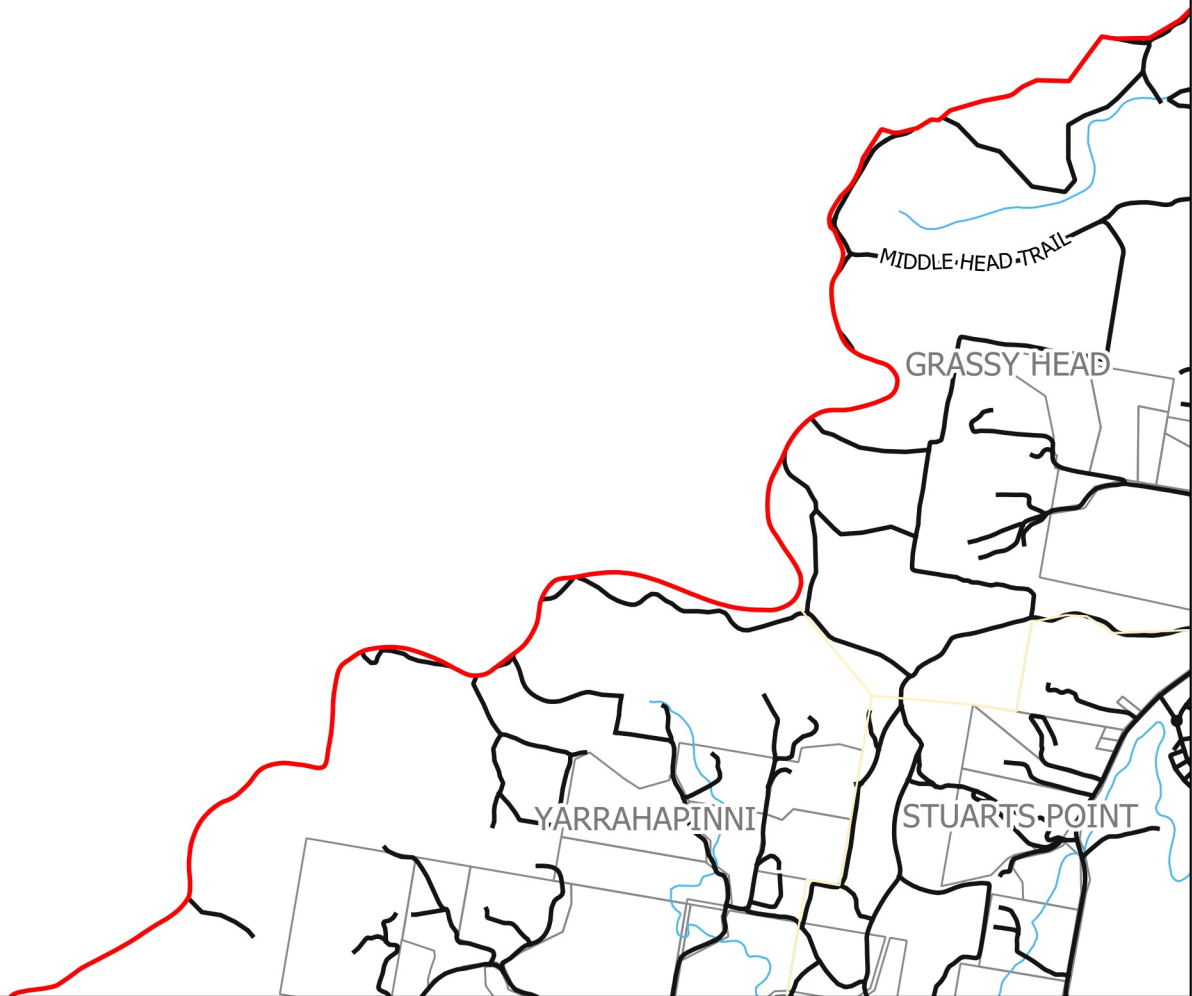
**Client**

Kempsey Shire Council





MORGANS GULLY



jbpacific.com.au  
+61 (0)7 3085 7469  
477 Boundary Street  
Spring Hill  
QLD 4004

**Legend**

- LGA Boundary
- Coastline
- Suburb Boundaries
- Road/track/pathway

**Coastal Hazard**

- Existing Exposure
- Future Exposure (2050)
- Future Exposure (2100)



**Title**

Coastal Hazard Mapping: 4 - Coastal Inundation

**Project**

2020s0407 - KSC - Coastal Vulnerability Area Mapping

**Client**

Kempsey Shire Council



**Scale**

0 700 1,400 m



**Date**

28/01/2021