


jbpacific.com.au
 +61 (0)7 3085 7469
 477 Boundary Street
 Spring Hill
 QLD 4004

- Legend**
- LGA Boundary
 - Coastline
 - Suburb Boundaries
 - Road/track/pathway
- Coastal Hazard 3**
- Existing Exposure



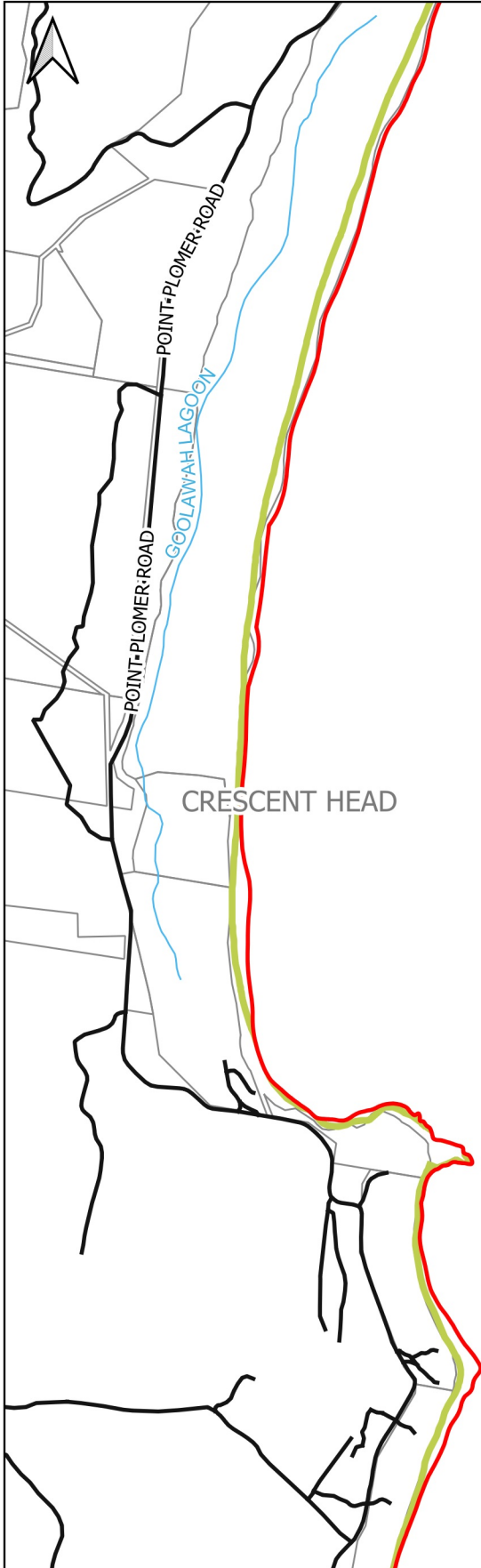
Date
 20/01/2021



Title
 Coastal Hazard Mapping: 3 - Coastal Lake or Watercourse Entrance Instability

Project
 2020s0407 - KSC - Coastal Vulnerability Area Mapping

Client
 Kempsey Shire Council



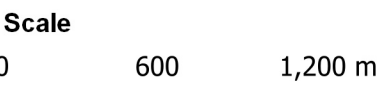
CRESCENT HEAD

POINT PLOMER ROAD

COOLAWAH LAGOON




jbpacific.com.au
 +61 (0)7 3085 7469
 477 Boundary Street
 Spring Hill
 QLD 4004



Date
 20/01/2021

- Legend**
- LGA Boundary
 - Coastline
 - Suburb Boundaries
 - Road/track/pathway
- Coastal Hazard 3**
- Existing Exposure



Title
 Coastal Hazard Mapping: 3 - Coastal Lake or Watercourse Entrance Instability

Project
 2020s0407 - KSC - Coastal Vulnerability Area Mapping

Client
 Kempsey Shire Council






jbpacific.com.au
 +61 (0)7 3085 7469
 477 Boundary Street
 Spring Hill
 QLD 4004



Date
 20/01/2021

- Legend**
- LGA Boundary
 - Coastline
 - Suburb Boundaries
 - Road/track/pathway
- Coastal Hazard 3**
- Existing Exposure

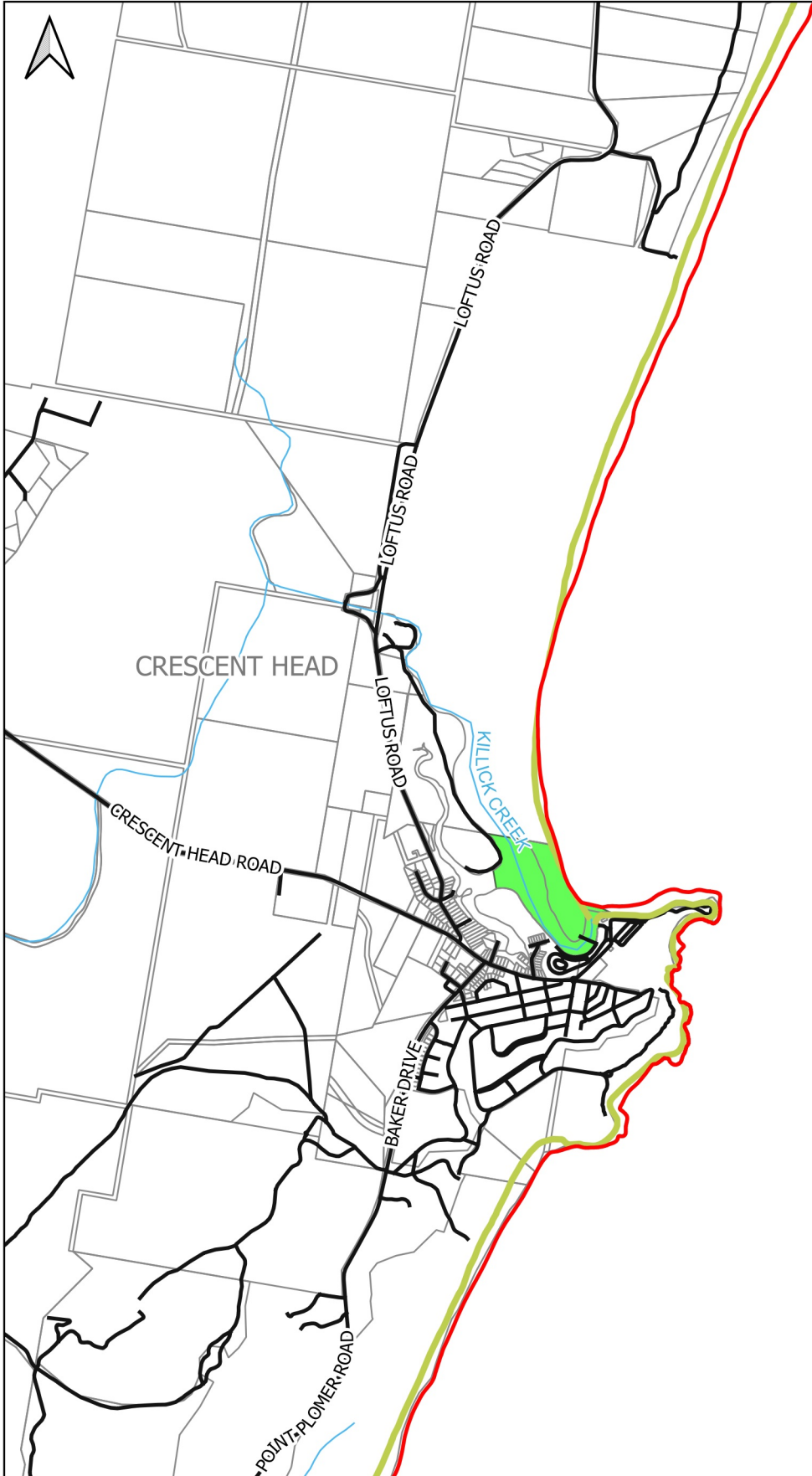


Title
 Coastal Hazard Mapping: 3 - Coastal Lake or Watercourse Entrance Instability

Project
 2020s0407 - KSC - Coastal Vulnerability Area Mapping

Client
 Kempsey Shire Council






jbpacific.com.au
 +61 (0)7 3085 7469
 477 Boundary Street
 Spring Hill
 QLD 4004



Date
 20/01/2021

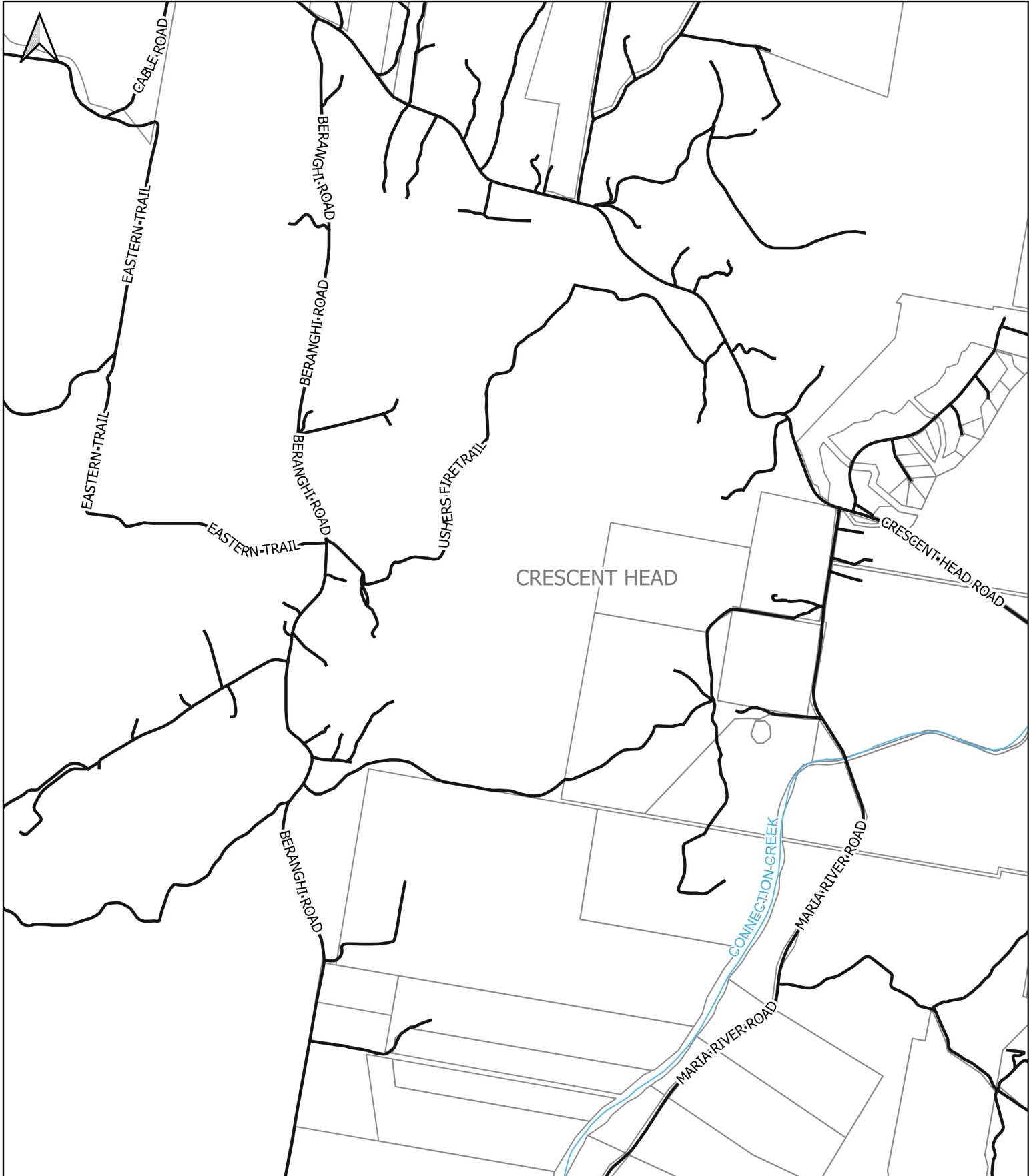
- Legend**
- LGA Boundary
 - Coastline
 - Suburb Boundaries
 - Road/track/pathway
- Coastal Hazard 3**
- Existing Exposure



Title
 Coastal Hazard Mapping: 3 - Coastal Lake or Watercourse Entrance Instability

Project
 2020s0407 - KSC - Coastal Vulnerability Area Mapping

Client
 Kempsey Shire Council




jbpacific.com.au
 +61 (0)7 3085 7469
 477 Boundary Street
 Spring Hill
 QLD 4004



Date
 20/01/2021

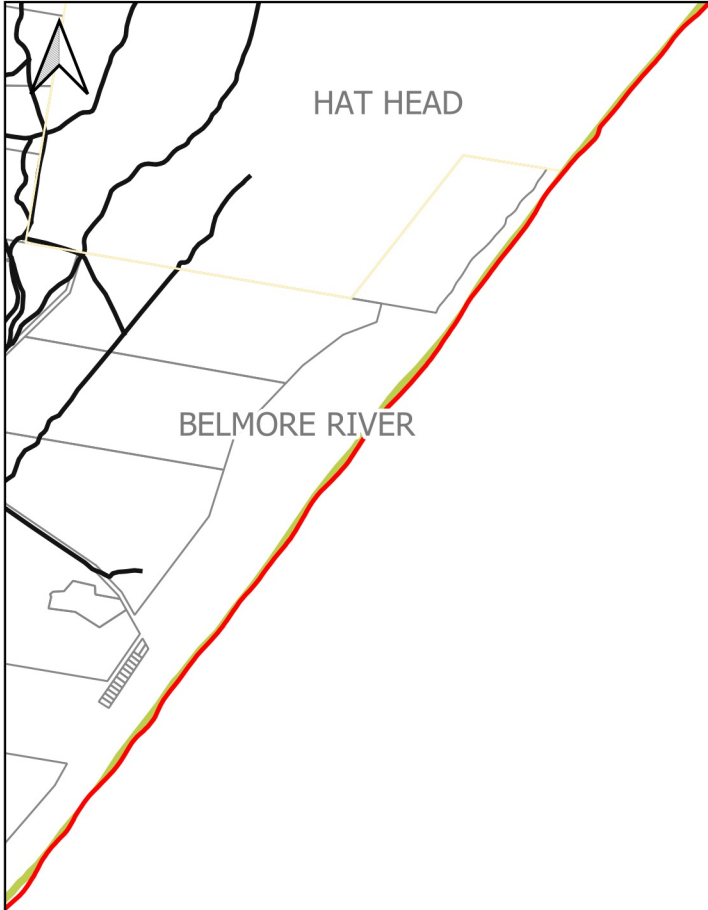
- Legend**
- LGA Boundary
 - Coastline
 - Suburb Boundaries
 - Road/track/pathway
- Coastal Hazard 3**
- Existing Exposure



Title
 Coastal Hazard Mapping: 3 - Coastal Lake or Watercourse Entrance Instability

Project
 2020s0407 - KSC - Coastal Vulnerability Area Mapping

Client
 Kempsey Shire Council



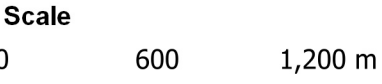
HAT HEAD

BELMORE RIVER



jbpacific.com.au
 +61 (0)7 3085 7469
 477 Boundary Street
 Spring Hill
 QLD 4004

- Legend**
- LGA Boundary
 - Coastline
 - Suburb Boundaries
 - Road/track/pathway
- Coastal Hazard 3**
- Existing Exposure



Date
20/01/2021

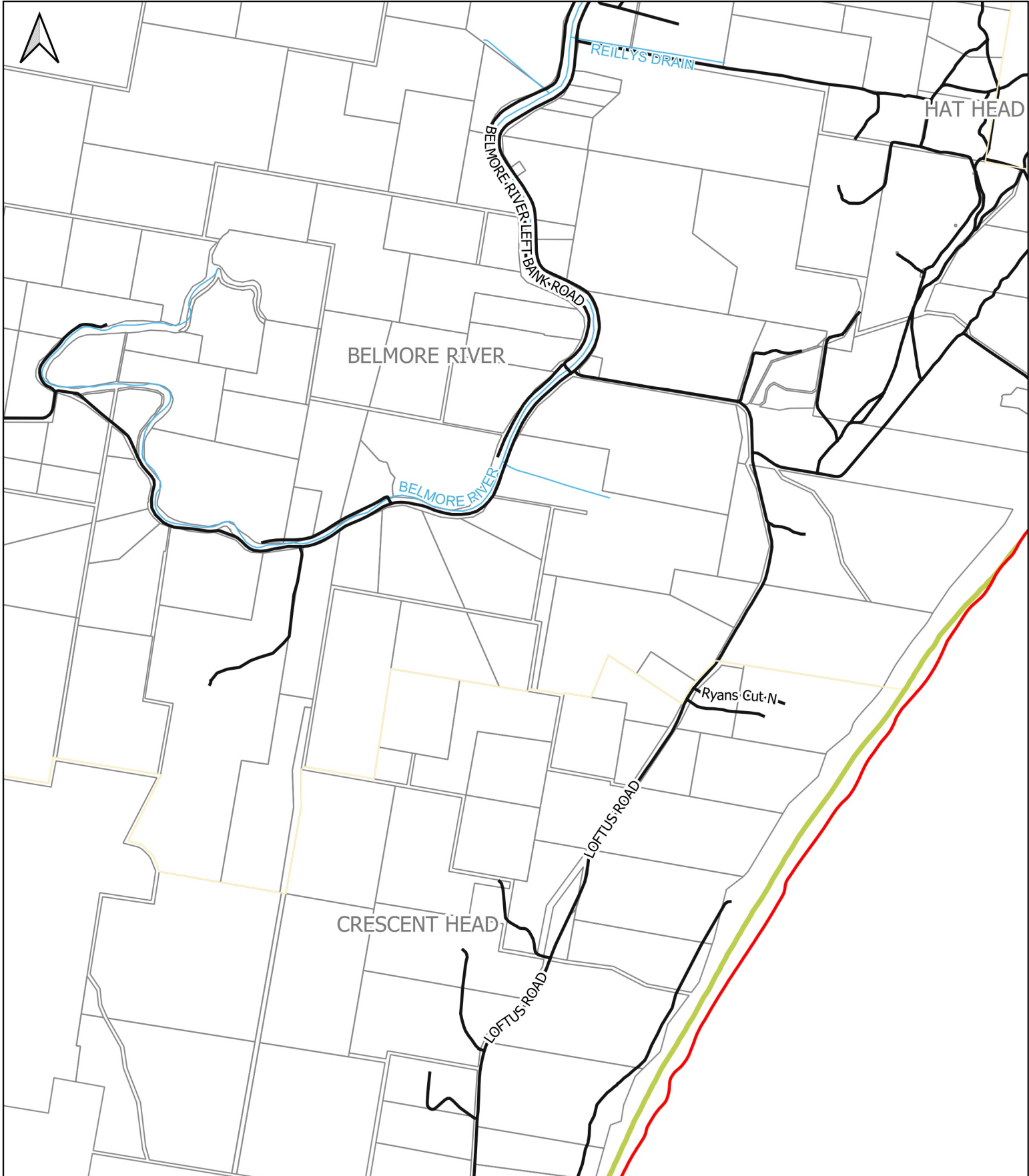


Title
Coastal Hazard Mapping: 3 - Coastal Lake or Watercourse Entrance Instability

Project
2020s0407 - KSC - Coastal Vulnerability Area Mapping

Client
Kempsey Shire Council






jbpacific.com.au
 +61 (0)7 3085 7469
 477 Boundary Street
 Spring Hill
 QLD 4004



Date
 20/01/2021

- Legend**
- LGA Boundary
 - Coastline
 - Suburb Boundaries
 - Road/track/pathway
- Coastal Hazard 3**
- Existing Exposure



Title
 Coastal Hazard Mapping: 3 - Coastal Lake or Watercourse Entrance Instability

Project
 2020s0407 - KSC - Coastal Vulnerability Area Mapping

Client
 Kempsey Shire Council






jbpacific.com.au
 +61 (0)7 3085 7469
 477 Boundary Street
 Spring Hill
 QLD 4004



Date
 20/01/2021

- Legend**
- LGA Boundary
 - Coastline
 - Suburb Boundaries
 - Road/track/pathway
- Coastal Hazard 3**
- Existing Exposure

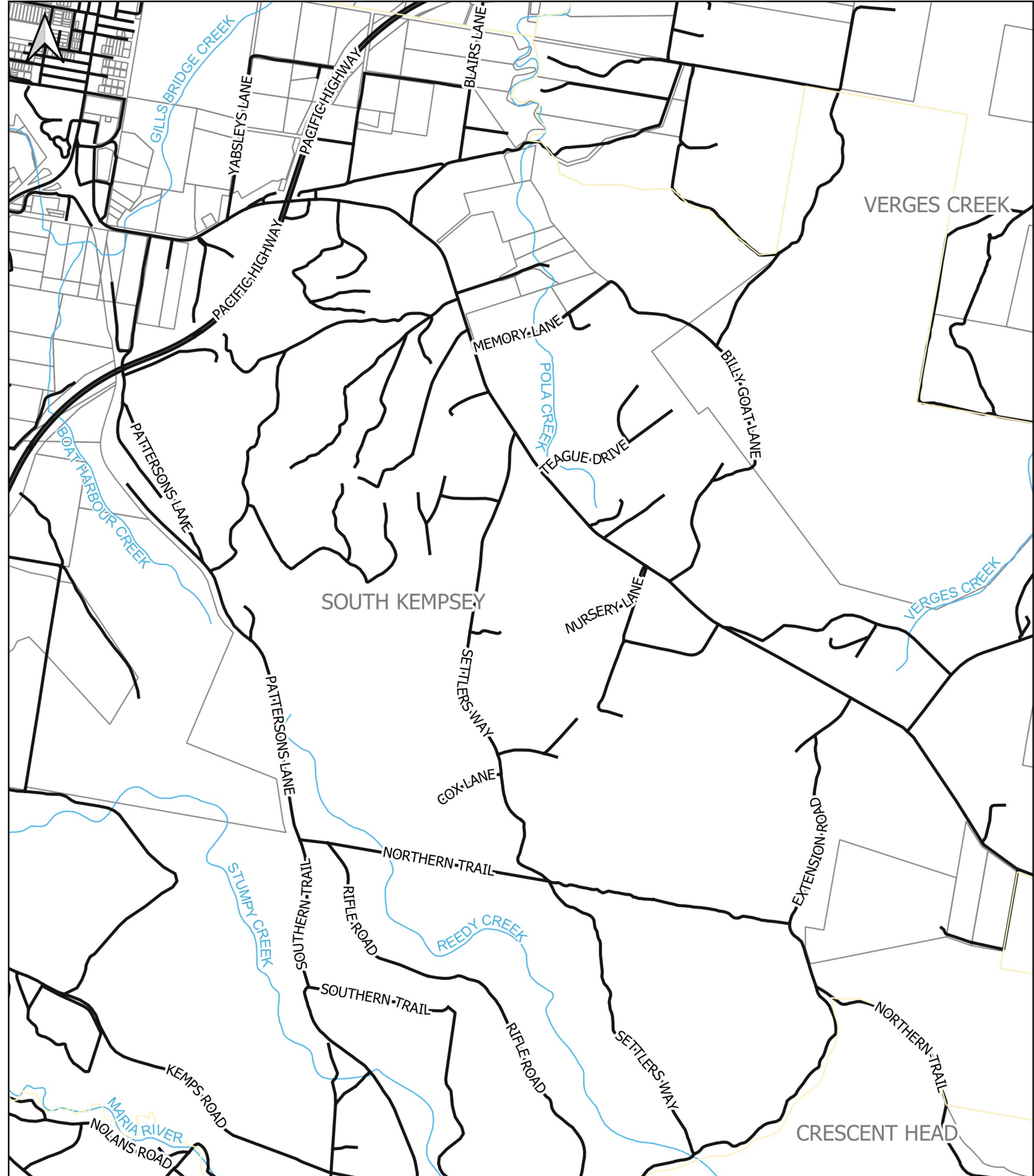


Title
 Coastal Hazard Mapping: 3 - Coastal Lake or Watercourse Entrance Instability


Project
 2020s0407 - KSC - Coastal Vulnerability Area Mapping

Client
 Kempsey Shire Council



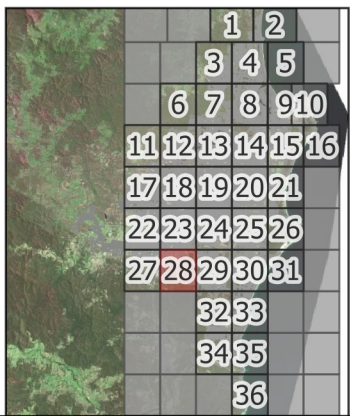


jbpcific.com.au
 +61 (0)7 3085 7469
 477 Boundary Street
 Spring Hill
 QLD 4004



Date
 20/01/2021

- Legend**
- LGA Boundary
 - Coastline
 - Suburb Boundaries
 - Road/track/pathway
- Coastal Hazard 3**
- Existing Exposure

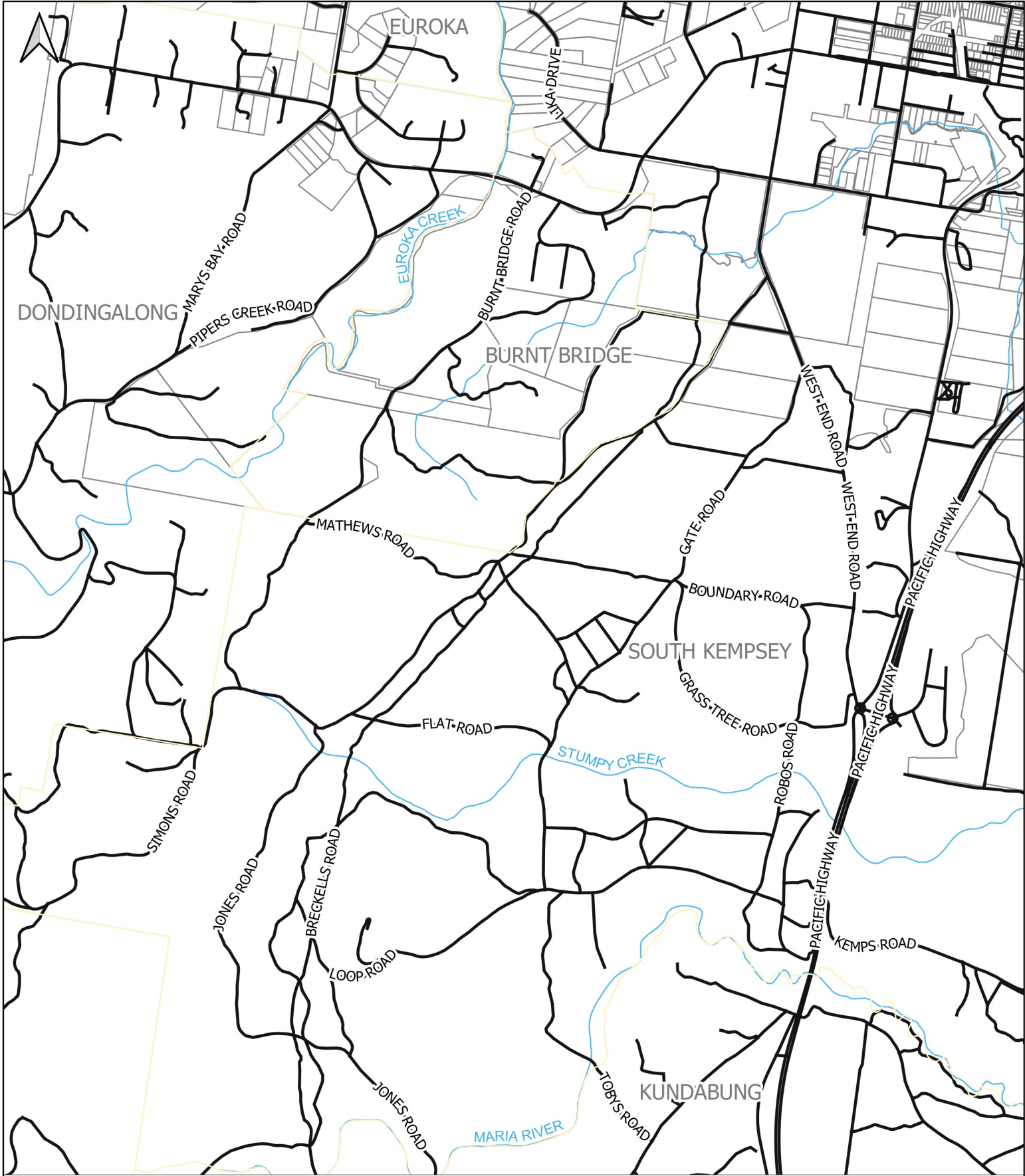


Title
 Coastal Hazard Mapping: 3 - Coastal Lake or Watercourse Entrance Instability

Project
 2020s0407 - KSC - Coastal Vulnerability Area Mapping

Client
 Kempsey Shire Council



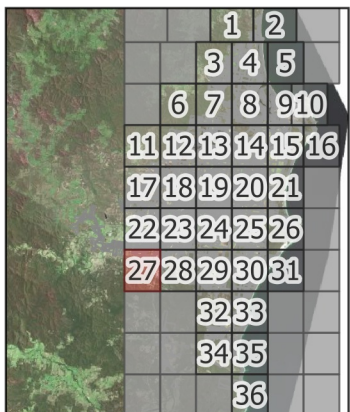


jbpacific.com.au
 +61 (0)7 3085 7469
 477 Boundary Street
 Spring Hill
 QLD 4004

- Legend**
- LGA Boundary
 - Coastline
 - Suburb Boundaries
 - Road/track/pathway
- Coastal Hazard 3**
- Existing Exposure



Date
20/01/2021



Title
Coastal Hazard Mapping: 3 - Coastal Lake or Watercourse Entrance Instability

Project
2020s0407 - KSC - Coastal Vulnerability Area Mapping

Client
Kempsey Shire Council






jbpcific.com.au
 +61 (0)7 3085 7469
 477 Boundary Street
 Spring Hill
 QLD 4004



Date
 20/01/2021

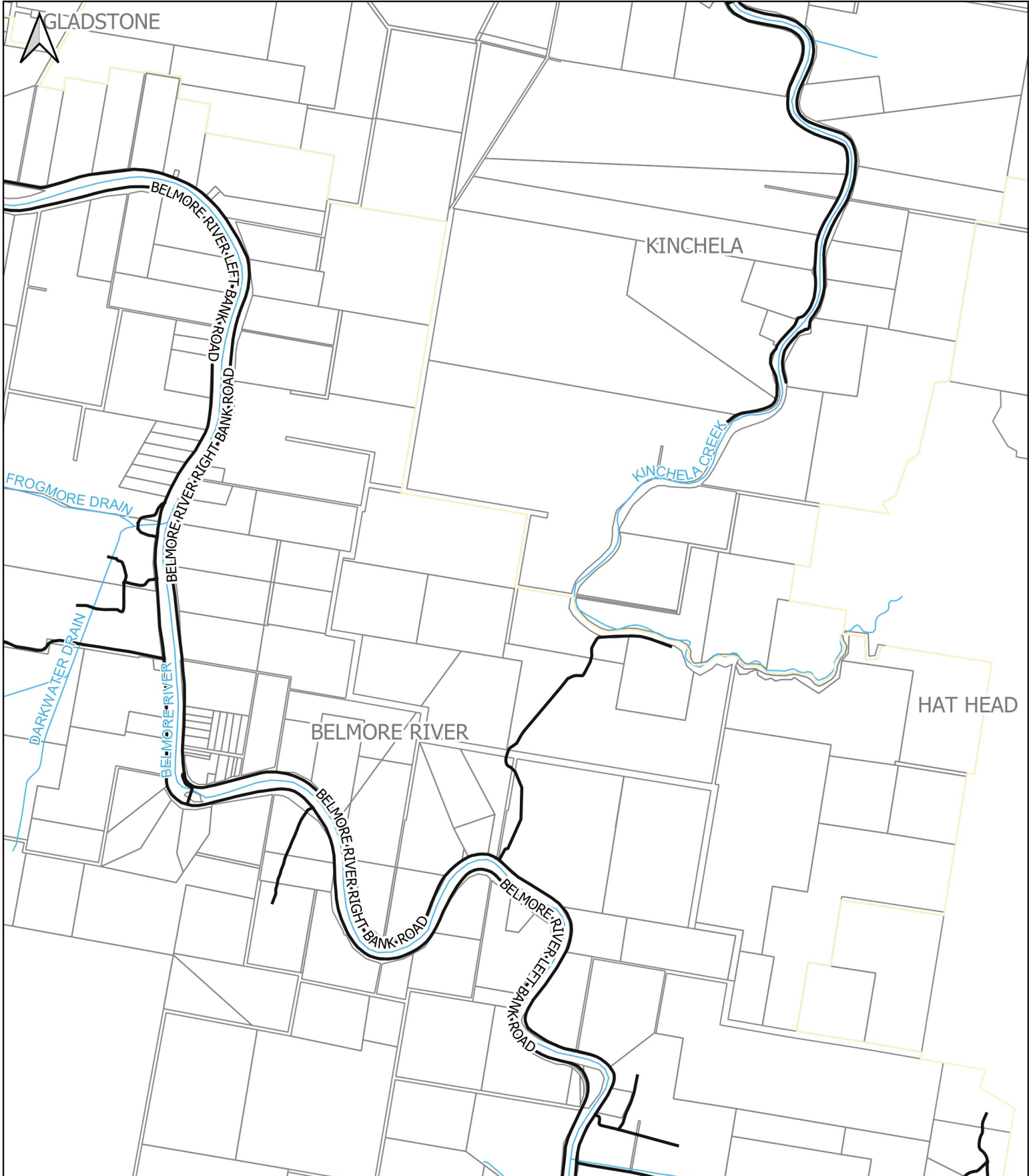
- Legend**
- LGA Boundary
 - Coastline
 - Suburb Boundaries
 - Road/track/pathway
- Coastal Hazard 3**
- Existing Exposure



Title
 Coastal Hazard Mapping: 3 - Coastal Lake or Watercourse Entrance Instability

Project
 2020s0407 - KSC - Coastal Vulnerability Area Mapping

Client
 Kempsey Shire Council




jbpcific.com.au
 +61 (0)7 3085 7469
 477 Boundary Street
 Spring Hill
 QLD 4004



Date
 20/01/2021

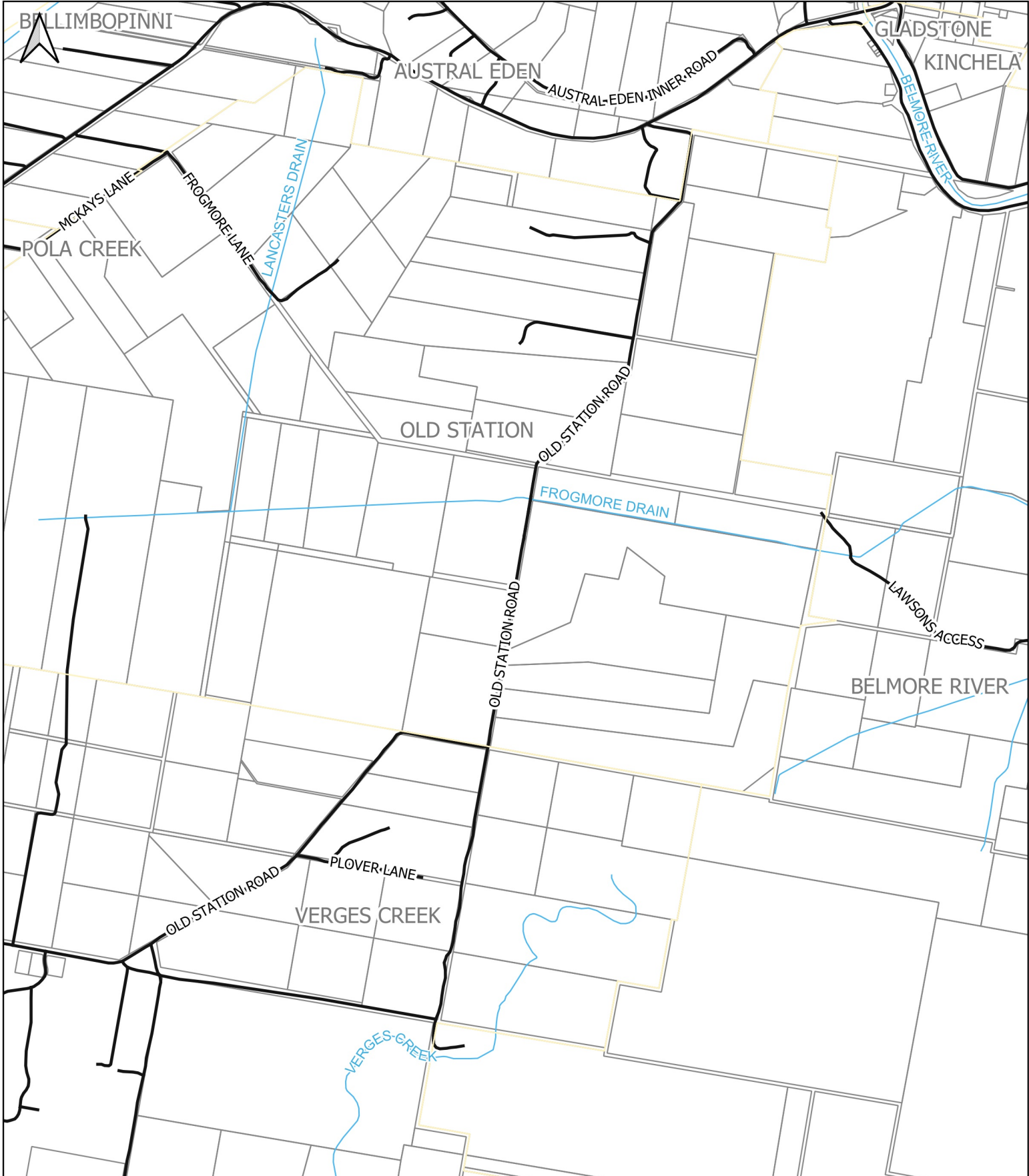
- Legend**
- LGA Boundary
 - Coastline
 - Suburb Boundaries
 - Road/track/pathway
 - Coastal Hazard 3**
 - Existing Exposure




Title
 Coastal Hazard Mapping: 3 - Coastal Lake or Watercourse Entrance Instability

Project
 2020s0407 - KSC - Coastal Vulnerability Area Mapping

Client
 Kempsey Shire Council




jbpacific.com.au
 +61 (0)7 3085 7469
 477 Boundary Street
 Spring Hill
 QLD 4004



Date
 20/01/2021

- Legend**
- LGA Boundary
 - Coastline
 - Suburb Boundaries
 - Road/track/pathway
- Coastal Hazard 3**
- Existing Exposure



Title
 Coastal Hazard Mapping: 3 - Coastal Lake or Watercourse Entrance Instability

Project
 2020s0407 - KSC - Coastal Vulnerability Area Mapping

Client
 Kempsey Shire Council




jbipacific.com.au
 +61 (0)7 3085 7469
 477 Boundary Street
 Spring Hill
 QLD 4004



Date
 20/01/2021

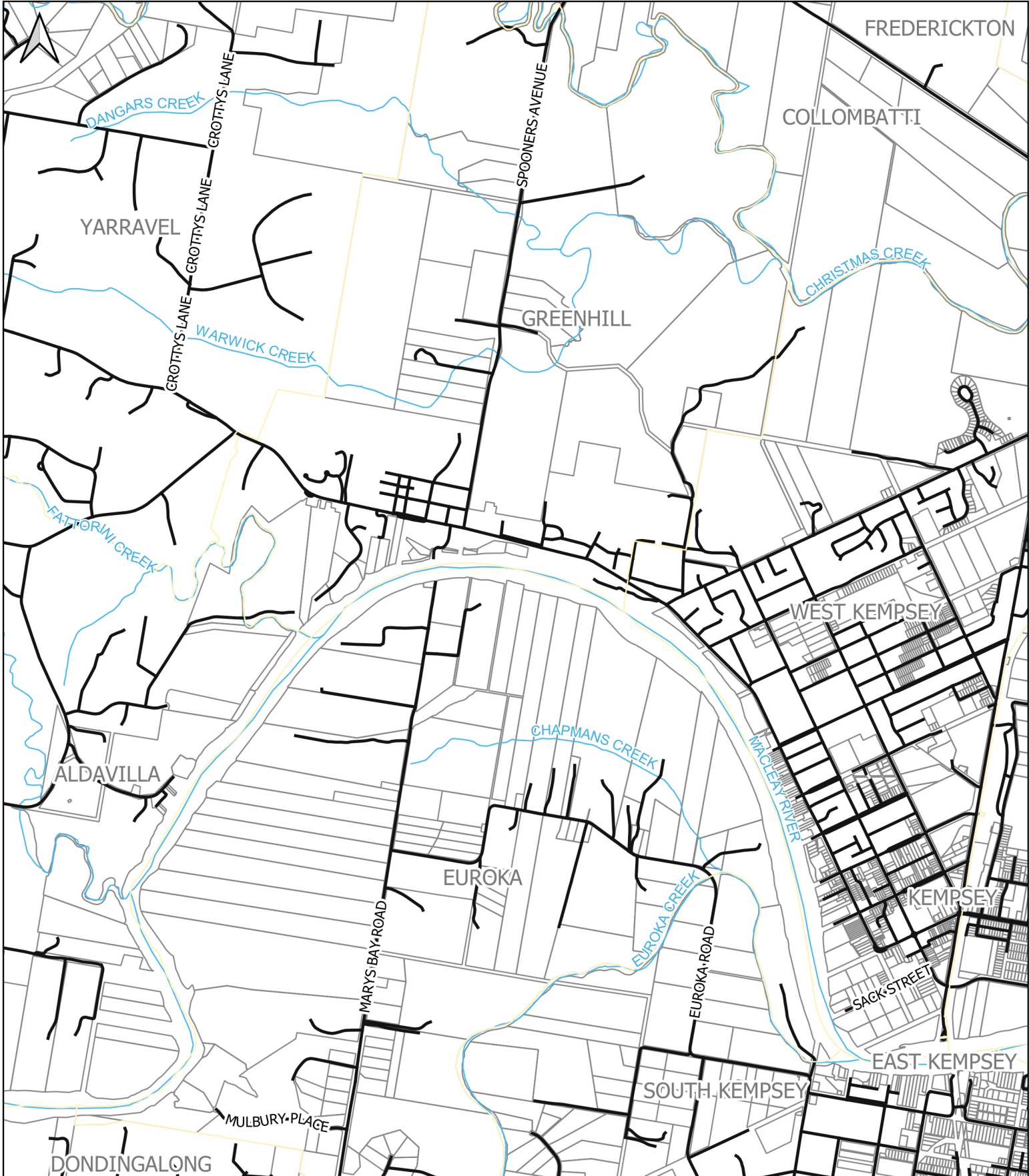
- Legend**
- LGA Boundary
 - Coastline
 - Suburb Boundaries
 - Road/track/pathway
 - Coastal Hazard 3**
 - Existing Exposure



Title
 Coastal Hazard Mapping: 3 - Coastal Lake or Watercourse Entrance Instability

Project
 2020s0407 - KSC - Coastal Vulnerability Area Mapping

Client
 Kempsey Shire Council




jbpcific.com.au
 +61 (0)7 3085 7469
 477 Boundary Street
 Spring Hill
 QLD 4004



Date
 20/01/2021

- Legend**
- LGA Boundary
 - Coastline
 - Suburb Boundaries
 - Road/track/pathway
- Coastal Hazard 3**
- Existing Exposure



Title
 Coastal Hazard Mapping: 3 - Coastal Lake or Watercourse Entrance Instability

Project
 2020s0407 - KSC - Coastal Vulnerability Area Mapping

Client
 Kempsey Shire Council




jbpacific.com.au
 +61 (0)7 3085 7469
 477 Boundary Street
 Spring Hill
 QLD 4004



Date
 20/01/2021

- Legend**
- LGA Boundary
 - Coastline
 - Suburb Boundaries
 - Road/track/pathway
- Coastal Hazard 3**
- Existing Exposure

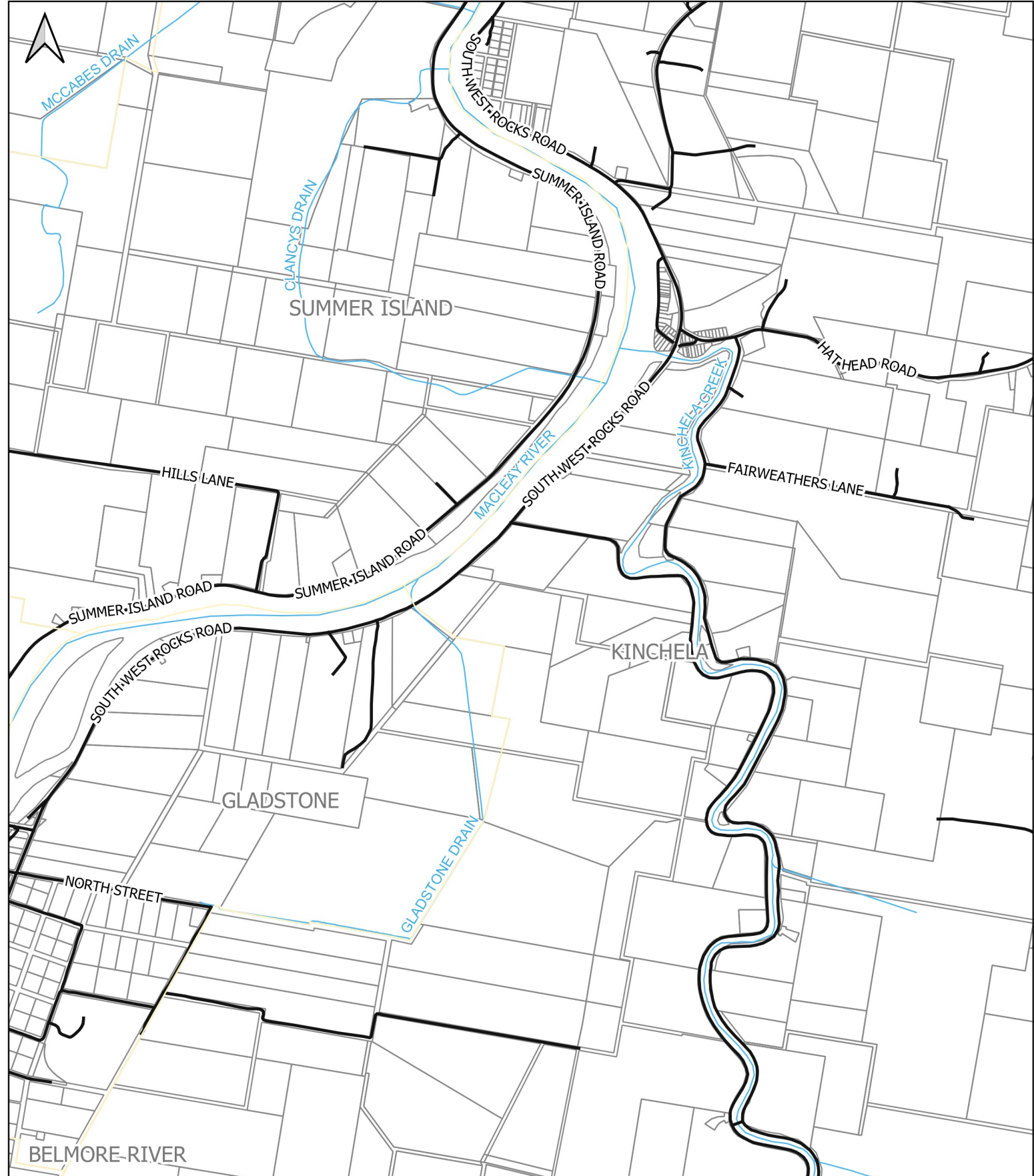


Title
 Coastal Hazard Mapping: 3 - Coastal Lake or Watercourse Entrance Instability

Project
 2020s0407 - KSC - Coastal Vulnerability Area Mapping

Client
 Kempsey Shire Council






jbpcific.com.au
 +61 (0)7 3085 7469
 477 Boundary Street
 Spring Hill
 QLD 4004



Date
 20/01/2021

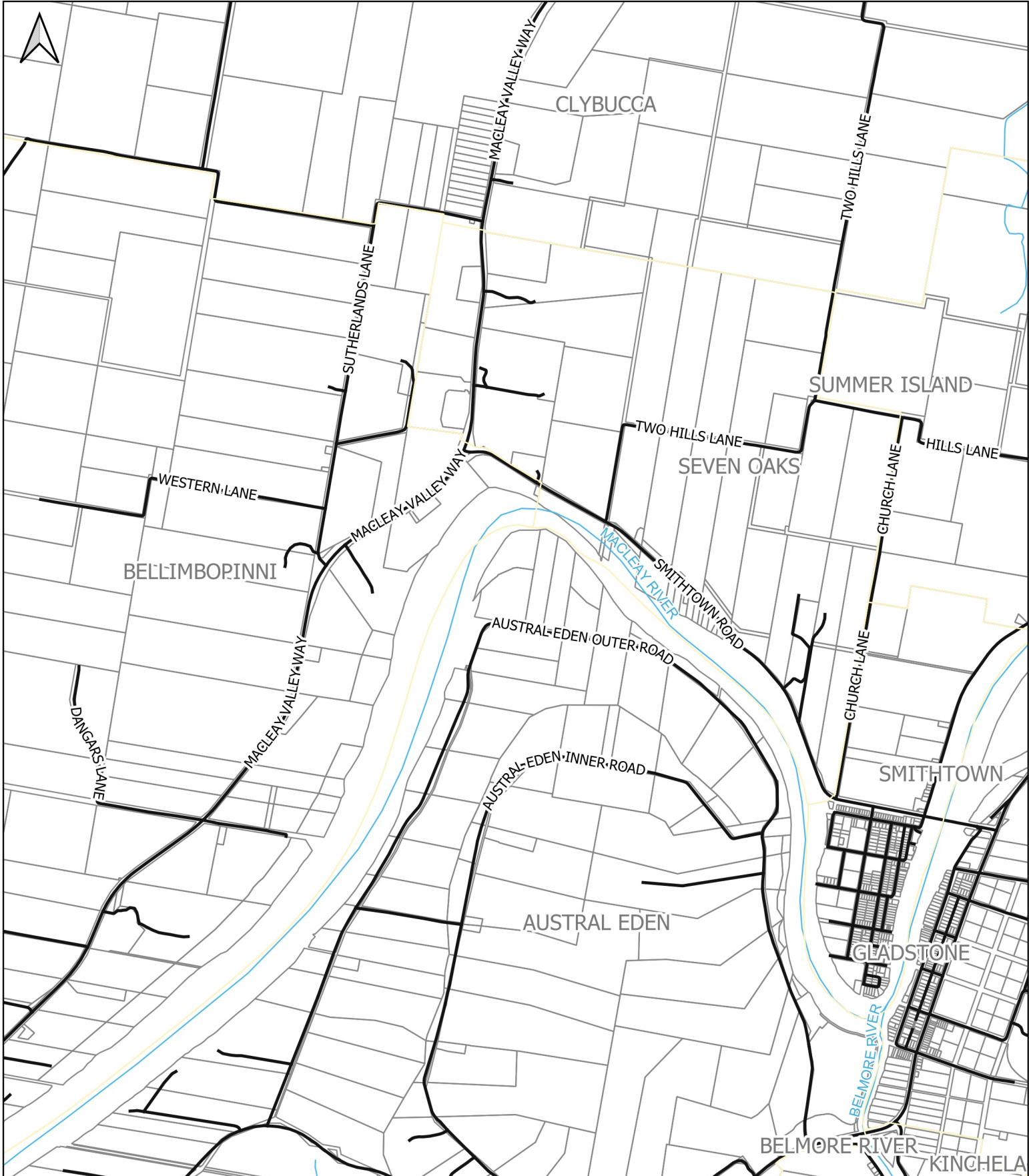
- Legend**
- LGA Boundary
 - Coastline
 - Suburb Boundaries
 - Road/track/pathway
- Coastal Hazard 3**
- Existing Exposure



Title
 Coastal Hazard Mapping: 3 - Coastal Lake or Watercourse Entrance Instability

Project
 2020s0407 - KSC - Coastal Vulnerability Area Mapping

Client
 Kempsey Shire Council




jbpacific.com.au
 +61 (0)7 3085 7469
 477 Boundary Street
 Spring Hill
 QLD 4004



Date
 20/01/2021

- Legend**
- LGA Boundary
 - Coastline
 - Suburb Boundaries
 - Road/track/pathway
- Coastal Hazard 3**
- Existing Exposure



Title
 Coastal Hazard Mapping: 3 - Coastal Lake or Watercourse Entrance Instability

Project
 2020s0407 - KSC - Coastal Vulnerability Area Mapping

Client
 Kempsey Shire Council




jbpacific.com.au
 +61 (0)7 3085 7469
 477 Boundary Street
 Spring Hill
 QLD 4004



Date
 20/01/2021

- Legend**
- LGA Boundary
 - Coastline
 - Suburb Boundaries
 - Road/track/pathway
- Coastal Hazard 3**
- Existing Exposure

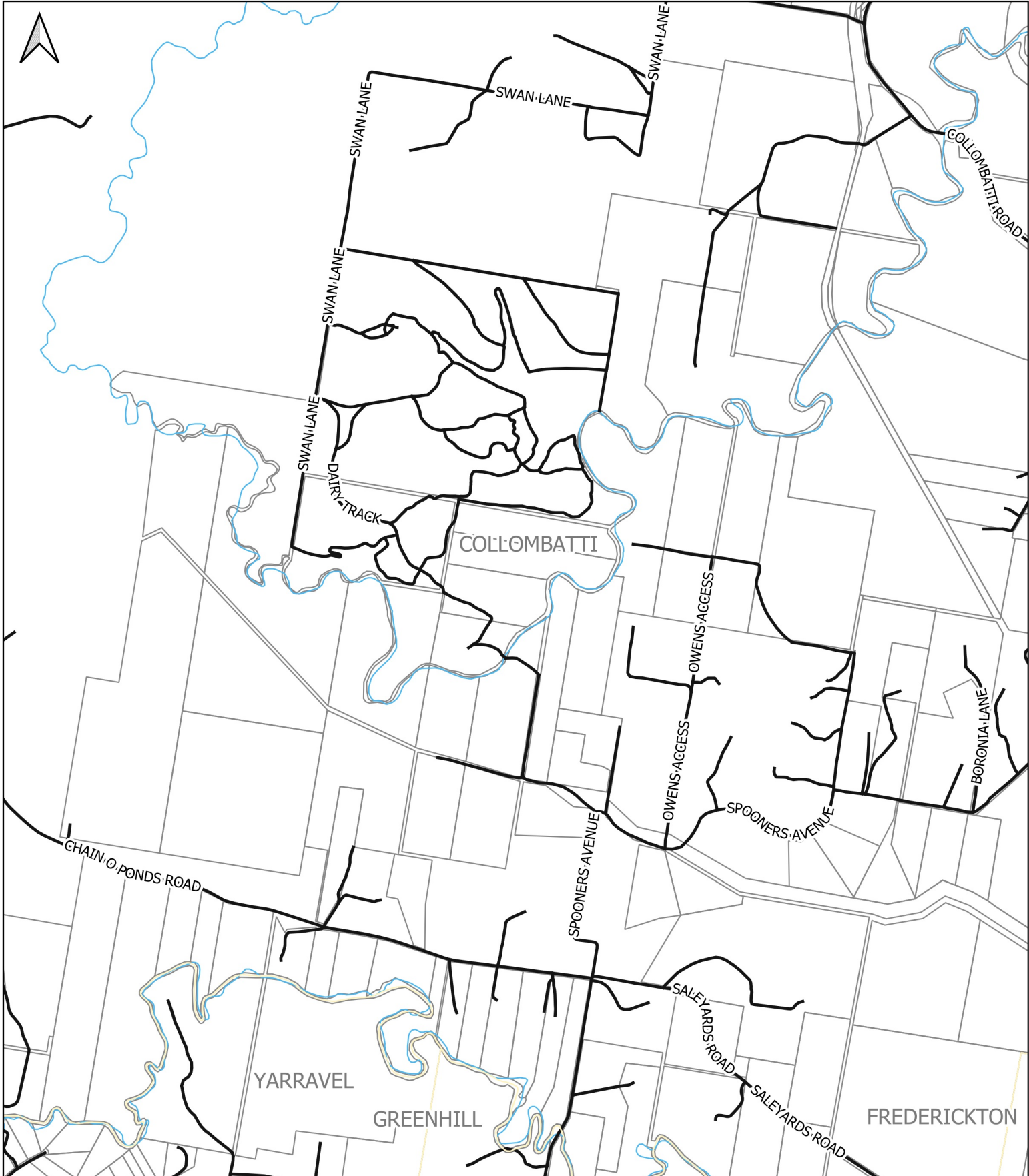


Title
 Coastal Hazard Mapping: 3 - Coastal Lake or Watercourse Entrance Instability

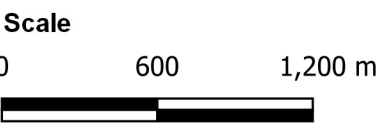
Project
 2020s0407 - KSC - Coastal Vulnerability Area Mapping

Client
 Kempsey Shire Council






jbpacific.com.au
 +61 (0)7 3085 7469
 477 Boundary Street
 Spring Hill
 QLD 4004



Date
 20/01/2021

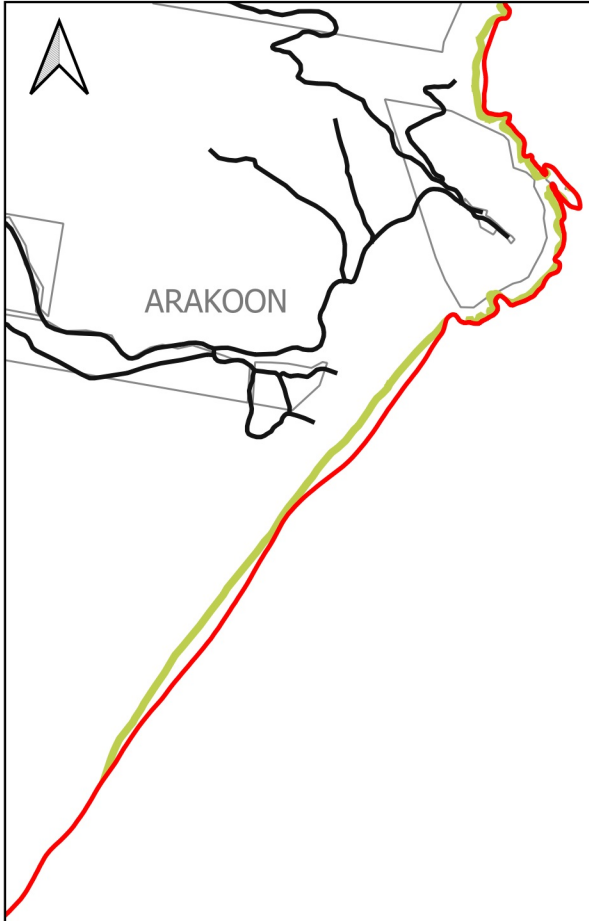
- Legend**
- LGA Boundary
 - Coastline
 - Suburb Boundaries
 - Road/track/pathway
- Coastal Hazard 3**
- Existing Exposure



Title
 Coastal Hazard Mapping: 3 - Coastal Lake or Watercourse Entrance Instability

Project
 2020s0407 - KSC - Coastal Vulnerability Area Mapping

Client
 Kempsey Shire Council




jbpacific.com.au
 +61 (0)7 3085 7469
 477 Boundary Street
 Spring Hill
 QLD 4004



Date
 20/01/2021

- Legend**
- LGA Boundary
 - Coastline
 - Suburb Boundaries
 - Road/track/pathway
- Coastal Hazard 3**
- Existing Exposure

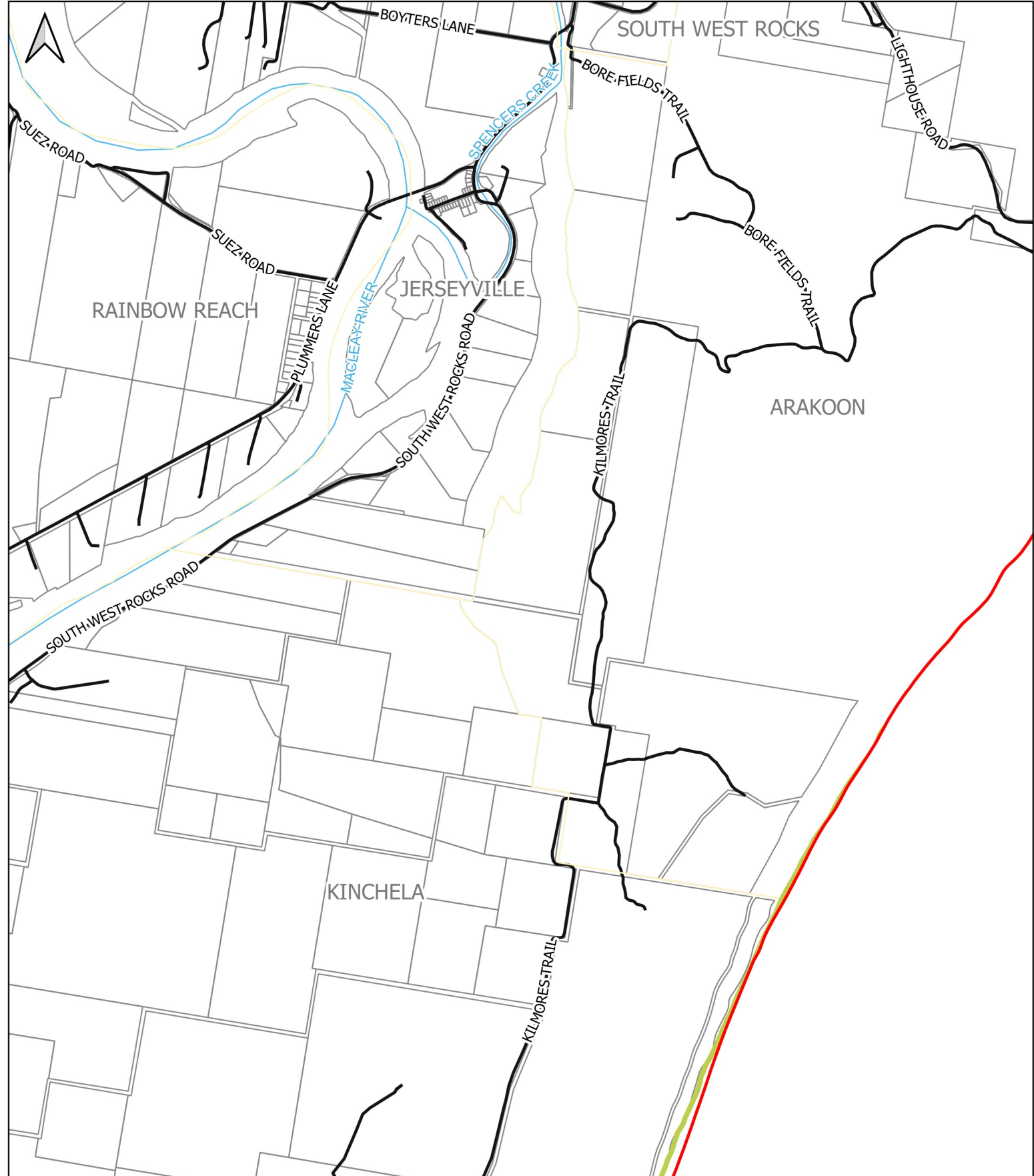


Title
 Coastal Hazard Mapping: 3 - Coastal Lake or Watercourse Entrance Instability

Project
 2020s0407 - KSC - Coastal Vulnerability Area Mapping

Client
 Kempsey Shire Council






jbpacific.com.au
 +61 (0)7 3085 7469
 477 Boundary Street
 Spring Hill
 QLD 4004



Date
 20/01/2021

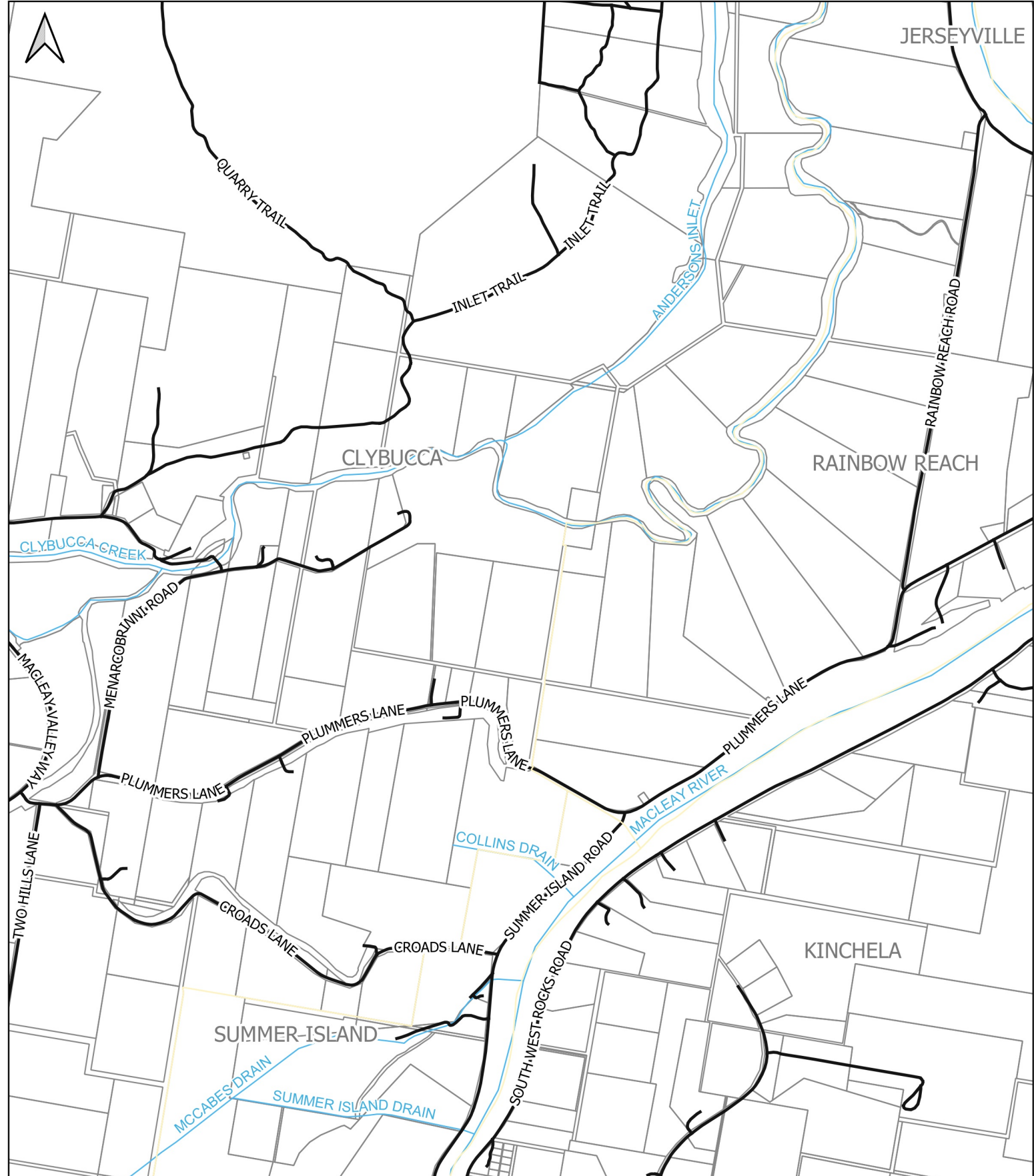
- Legend**
- LGA Boundary
 - Coastline
 - Suburb Boundaries
 - Road/track/pathway
- Coastal Hazard 3**
- Existing Exposure



Title
 Coastal Hazard Mapping: 3 - Coastal Lake or Watercourse Entrance Instability

Project
 2020s0407 - KSC - Coastal Vulnerability Area Mapping

Client
 Kempsey Shire Council




jbpacific.com.au
 +61 (0)7 3085 7469
 477 Boundary Street
 Spring Hill
 QLD 4004



Date
 20/01/2021

- Legend**
- LGA Boundary
 - Coastline
 - Suburb Boundaries
 - Road/track/pathway
 - Coastal Hazard 3**
 - Existing Exposure



Title
 Coastal Hazard Mapping: 3 - Coastal Lake or Watercourse Entrance Instability

Project
 2020s0407 - KSC - Coastal Vulnerability Area Mapping

Client
 Kempsey Shire Council




jbpacific.com.au
 +61 (0)7 3085 7469
 477 Boundary Street
 Spring Hill
 QLD 4004



Date
 20/01/2021

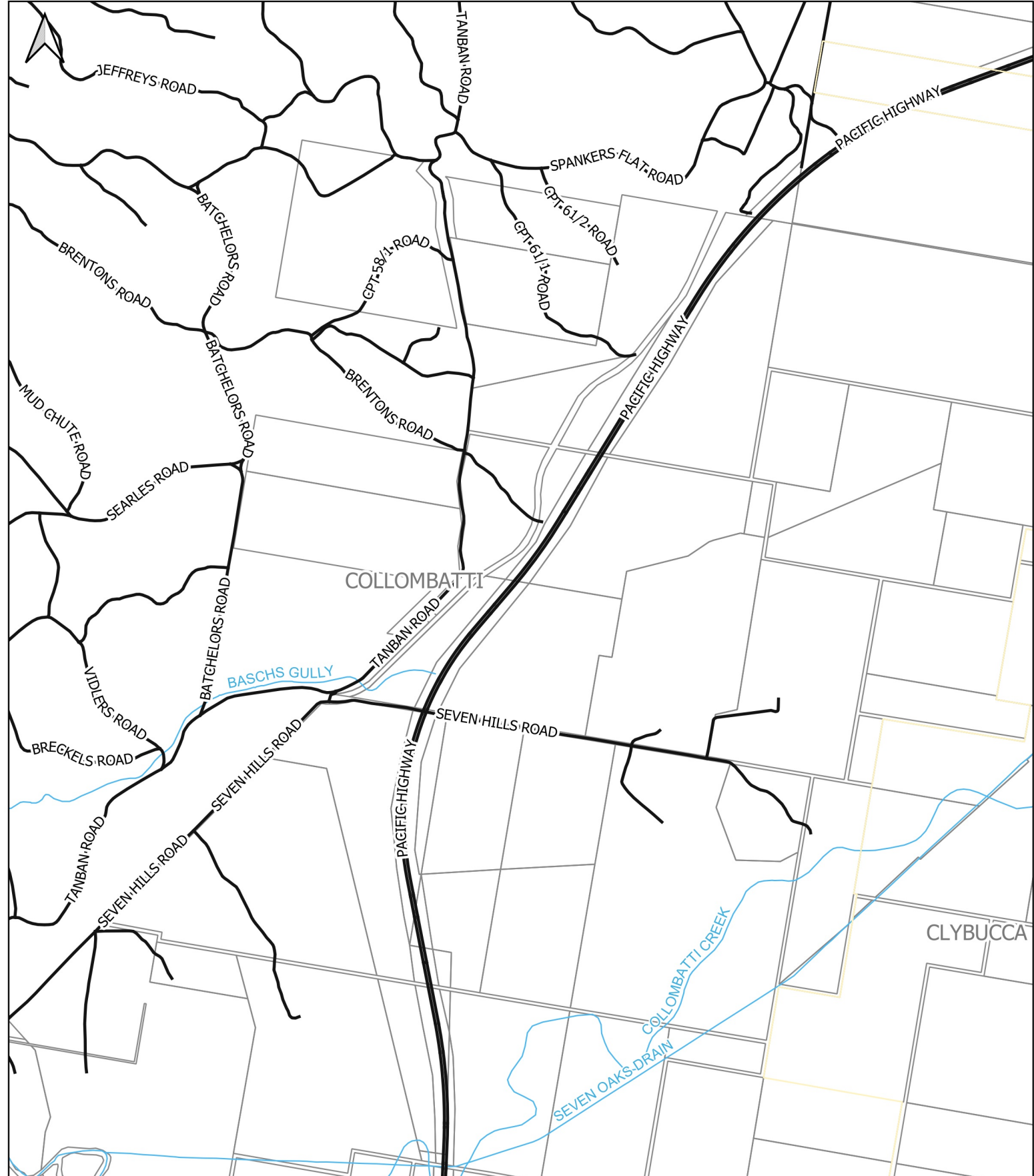
- Legend**
- LGA Boundary
 - Coastline
 - Suburb Boundaries
 - Road/track/pathway
- Coastal Hazard 3**
- Existing Exposure



Title
 Coastal Hazard Mapping: 3 - Coastal Lake or Watercourse Entrance Instability

Project
 2020s0407 - KSC - Coastal Vulnerability Area Mapping

Client
 Kempsey Shire Council




jbpcific.com.au
 +61 (0)7 3085 7469
 477 Boundary Street
 Spring Hill
 QLD 4004



Date
 20/01/2021

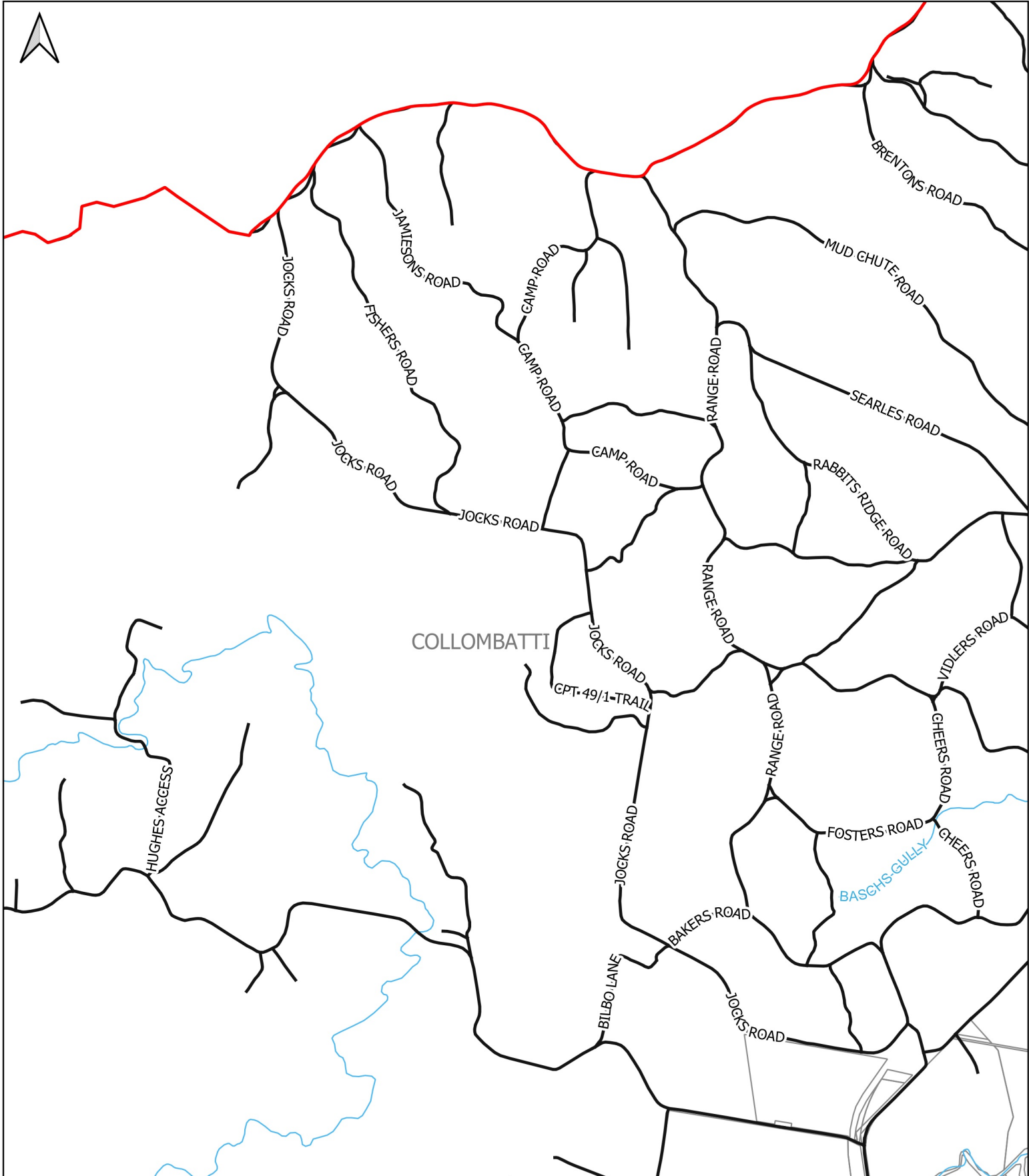
- Legend**
- LGA Boundary
 - Coastline
 - Suburb Boundaries
 - Road/track/pathway
- Coastal Hazard 3**
- Existing Exposure



Title
 Coastal Hazard Mapping: 3 - Coastal Lake or Watercourse Entrance Instability

Project
 2020s0407 - KSC - Coastal Vulnerability Area Mapping

Client
 Kempsey Shire Council

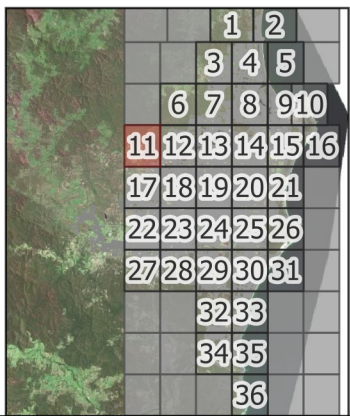


jbpacific.com.au
 +61 (0)7 3085 7469
 477 Boundary Street
 Spring Hill
 QLD 4004

- Legend**
- LGA Boundary
 - Coastline
 - Suburb Boundaries
 - Road/track/pathway
- Coastal Hazard 3**
- Existing Exposure



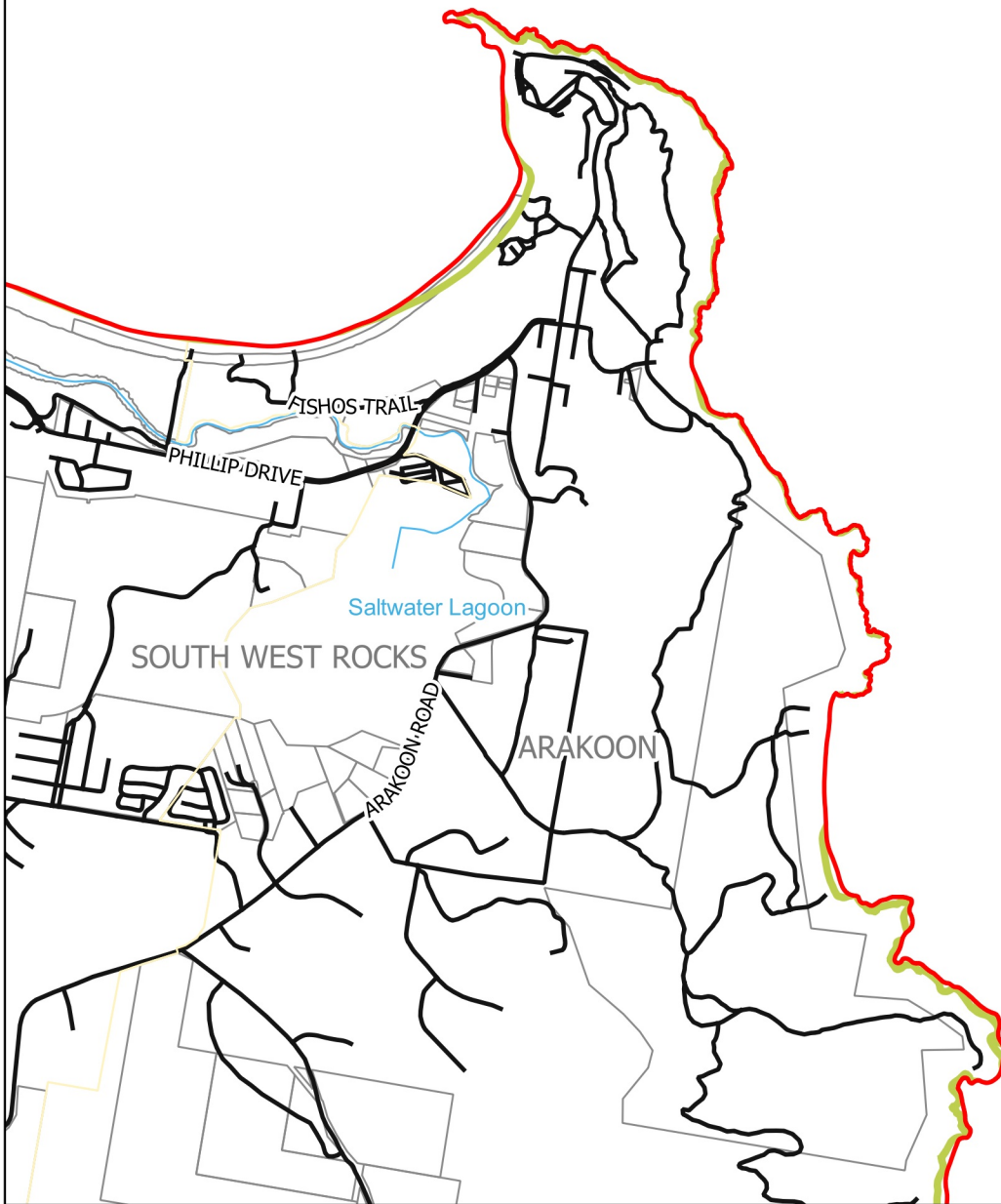
Date
 20/01/2021



Title
 Coastal Hazard Mapping: 3 - Coastal Lake or Watercourse Entrance Instability

Project
 2020s0407 - KSC - Coastal Vulnerability Area Mapping

Client
 Kempsey Shire Council



jbpacific.com.au
 +61 (0)7 3085 7469
 477 Boundary Street
 Spring Hill
 QLD 4004

Legend

- LGA Boundary
- Coastline
- Suburb Boundaries
- Road/track/pathway
- Coastal Hazard 3**
- Existing Exposure

Scale



Date

20/01/2021



Title

Coastal Hazard Mapping: 3 - Coastal Lake or Watercourse Entrance Instability

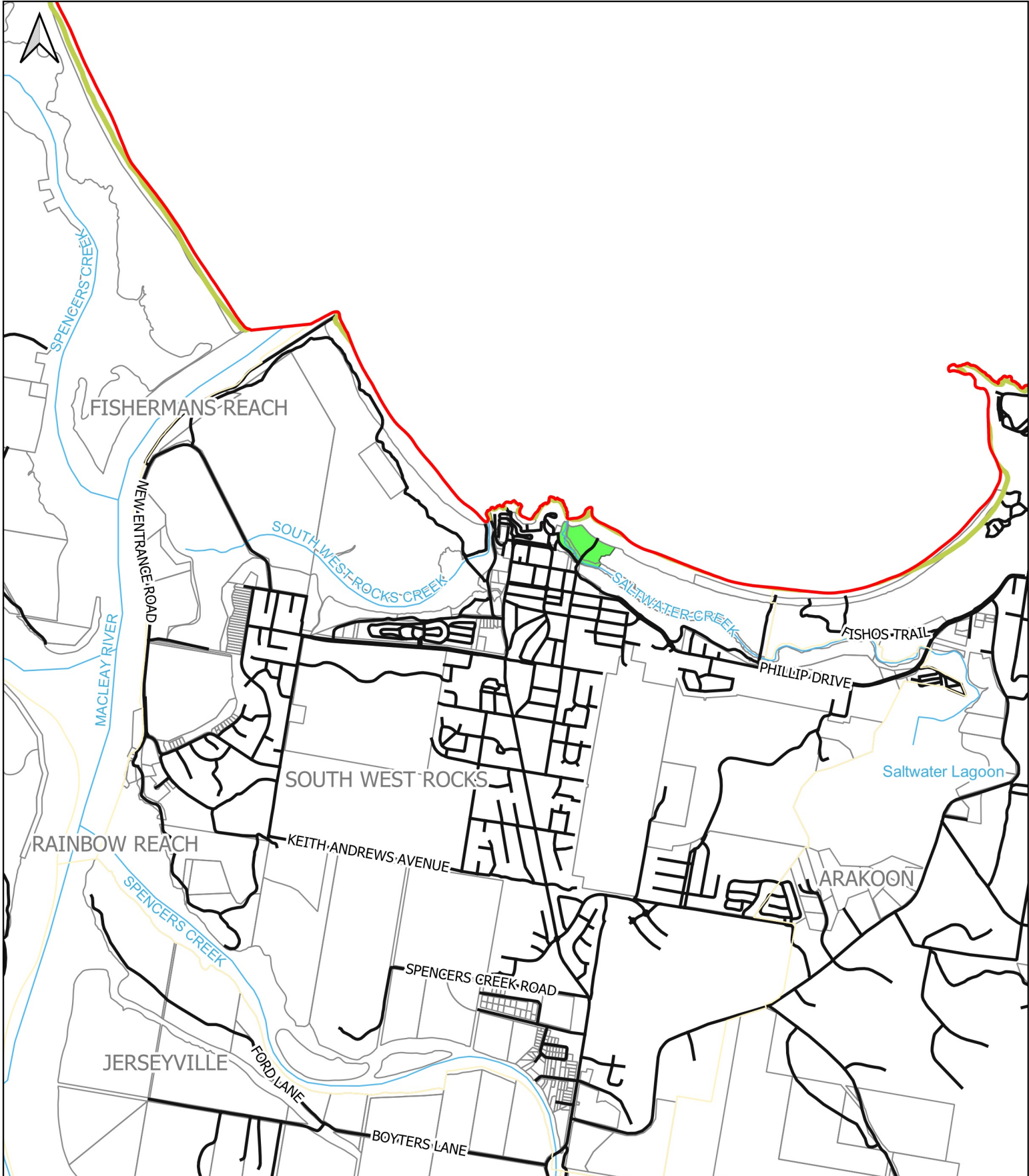
Project

2020s0407 - KSC - Coastal Vulnerability Area Mapping

Client

Kempsey Shire Council






jbpcific.com.au
 +61 (0)7 3085 7469
 477 Boundary Street
 Spring Hill
 QLD 4004



Date
 20/01/2021

- Legend**
- LGA Boundary
 - Coastline
 - Suburb Boundaries
 - Road/track/pathway
- Coastal Hazard 3**
- Existing Exposure



Title
 Coastal Hazard Mapping: 3 - Coastal Lake or Watercourse Entrance Instability

Project
 2020s0407 - KSC - Coastal Vulnerability Area Mapping

Client
 Kempsey Shire Council




jbpacific.com.au
 +61 (0)7 3085 7469
 477 Boundary Street
 Spring Hill
 QLD 4004



Date
 20/01/2021

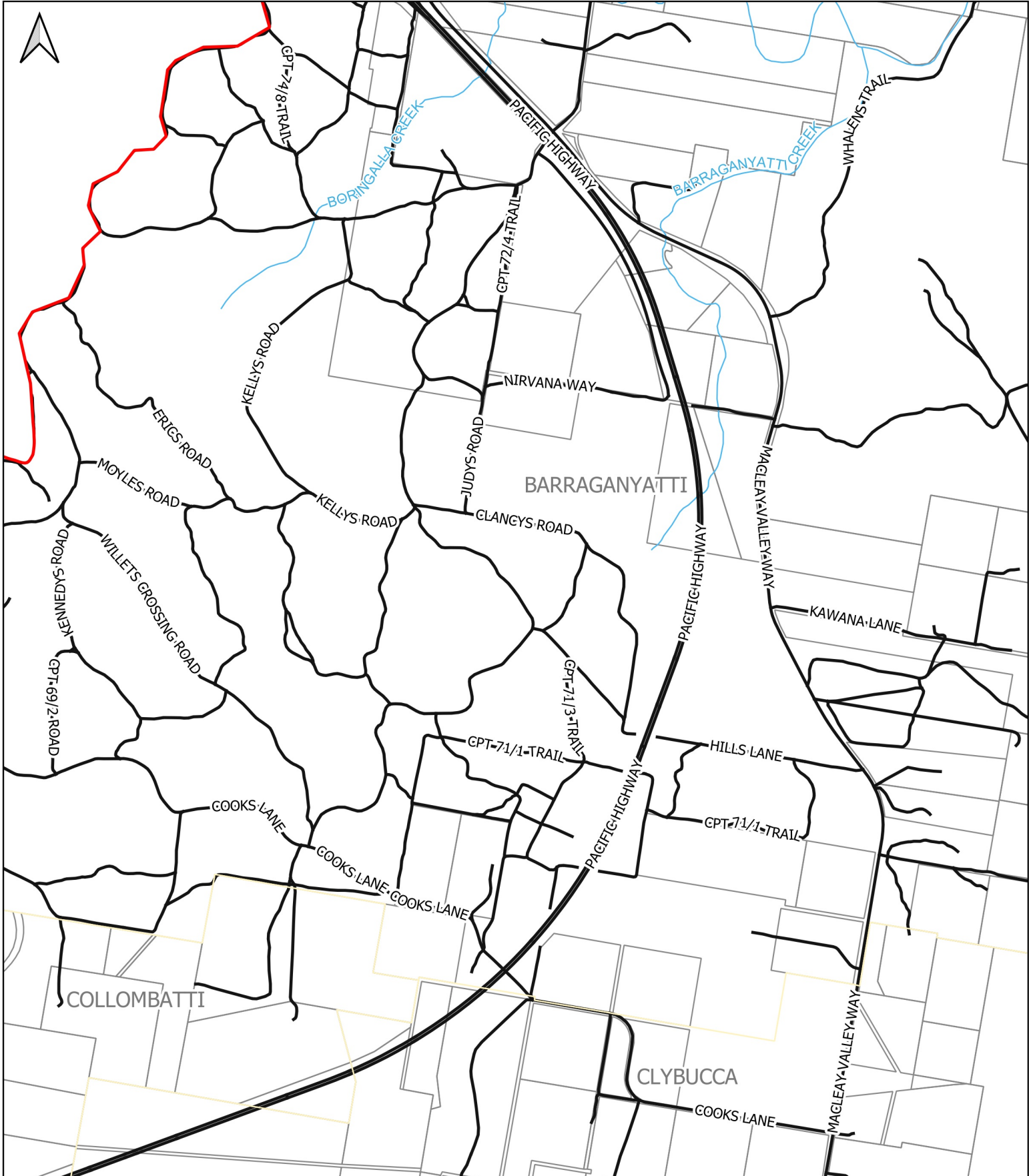
- Legend**
- LGA Boundary
 - Coastline
 - Suburb Boundaries
 - Road/track/pathway
- Coastal Hazard 3**
- Existing Exposure



Title
 Coastal Hazard Mapping: 3 - Coastal Lake or Watercourse Entrance Instability

Project
 2020s0407 - KSC - Coastal Vulnerability Area Mapping

Client
 Kempsey Shire Council




jbPacific.com.au
 +61 (0)7 3085 7469
 477 Boundary Street
 Spring Hill
 QLD 4004



Date
 20/01/2021

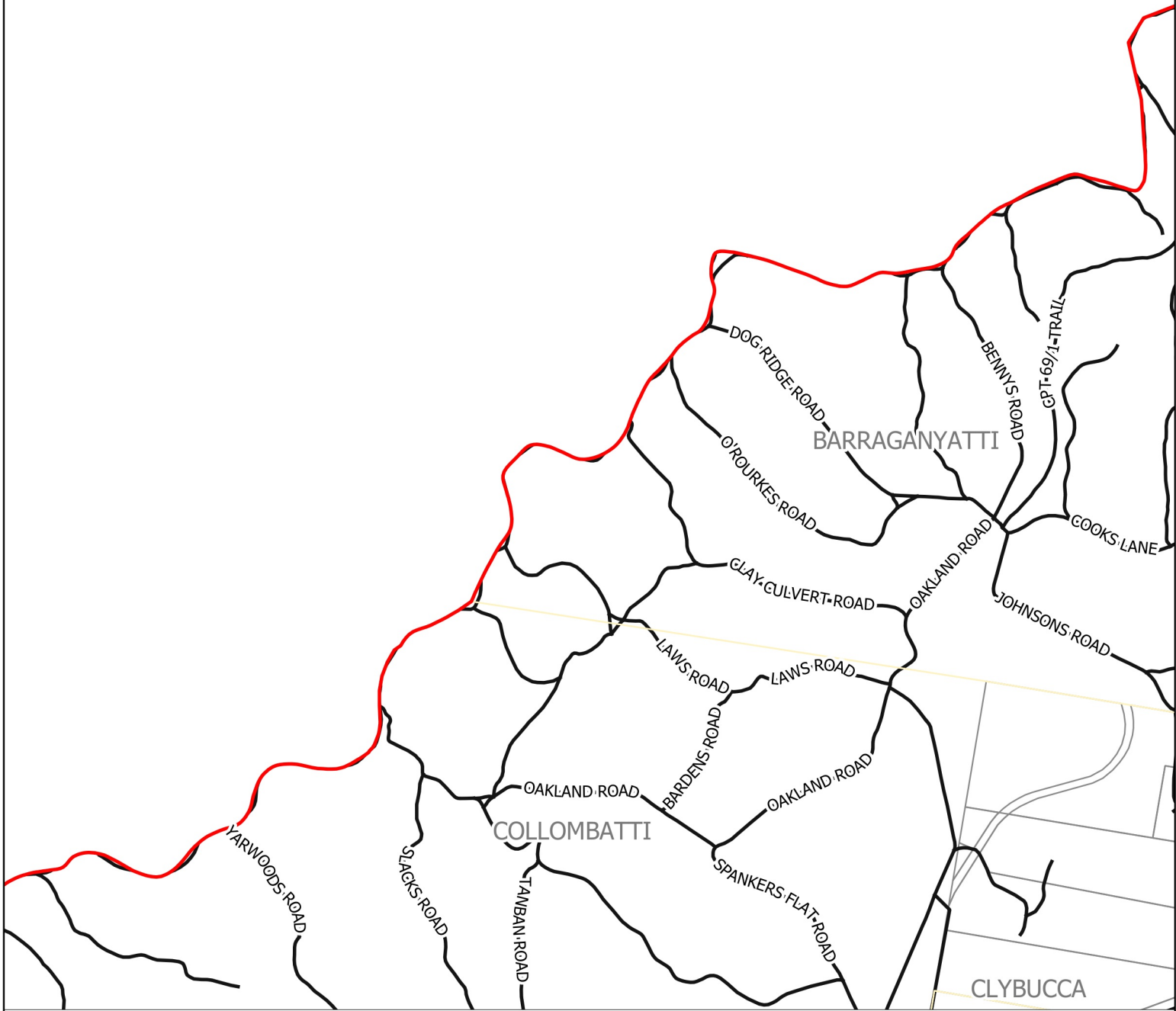
- Legend**
- LGA Boundary
 - Coastline
 - Suburb Boundaries
 - Road/track/pathway
- Coastal Hazard 3**
- Existing Exposure



Title
 Coastal Hazard Mapping: 3 - Coastal Lake or Watercourse Entrance Instability

Project
 2020s0407 - KSC - Coastal Vulnerability Area Mapping

Client
 Kempsey Shire Council



jbpacific.com.au
 +61 (0)7 3085 7469
 477 Boundary Street
 Spring Hill
 QLD 4004

Legend

- LGA Boundary
- Coastline
- Suburb Boundaries
- Road/track/pathway
- Coastal Hazard 3**
- Existing Exposure

Scale



Date

20/01/2021



Title

Coastal Hazard Mapping: 3 - Coastal Lake or Watercourse Entrance Instability

Project

2020s0407 - KSC - Coastal Vulnerability Area Mapping

Client

Kempsey Shire Council









FISHERMANS REACH




jbpacific.com.au
+61 (0)7 3085 7469
477 Boundary Street
Spring Hill
QLD 4004

Legend

-  LGA Boundary
-  Coastline
-  Suburb Boundaries
-  Road/track/pathway

Coastal Hazard 3

-  Existing Exposure



Scale
0 600 1,200 m



Date
20/01/2021

Title

Coastal Hazard Mapping: 3 - Coastal Lake or Watercourse Entrance Instability

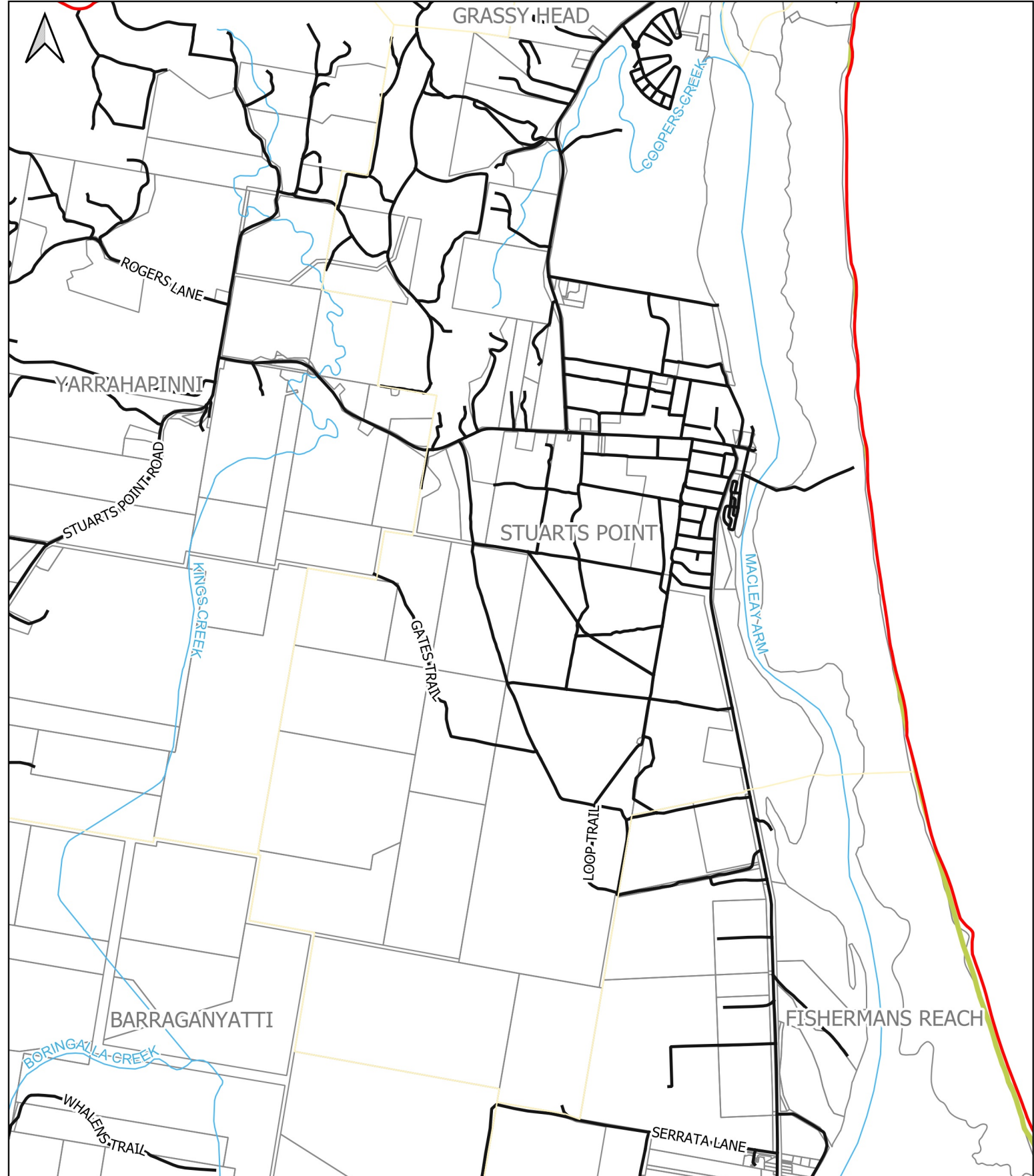
Project

2020s0407 - KSC - Coastal Vulnerability Area Mapping


Client

Kempsey Shire Council






jbPacific.com.au
 +61 (0)7 3085 7469
 477 Boundary Street
 Spring Hill
 QLD 4004



Date
 20/01/2021

- Legend**
- LGA Boundary
 - Coastline
 - Suburb Boundaries
 - Road/track/pathway
- Coastal Hazard 3**
- Existing Exposure

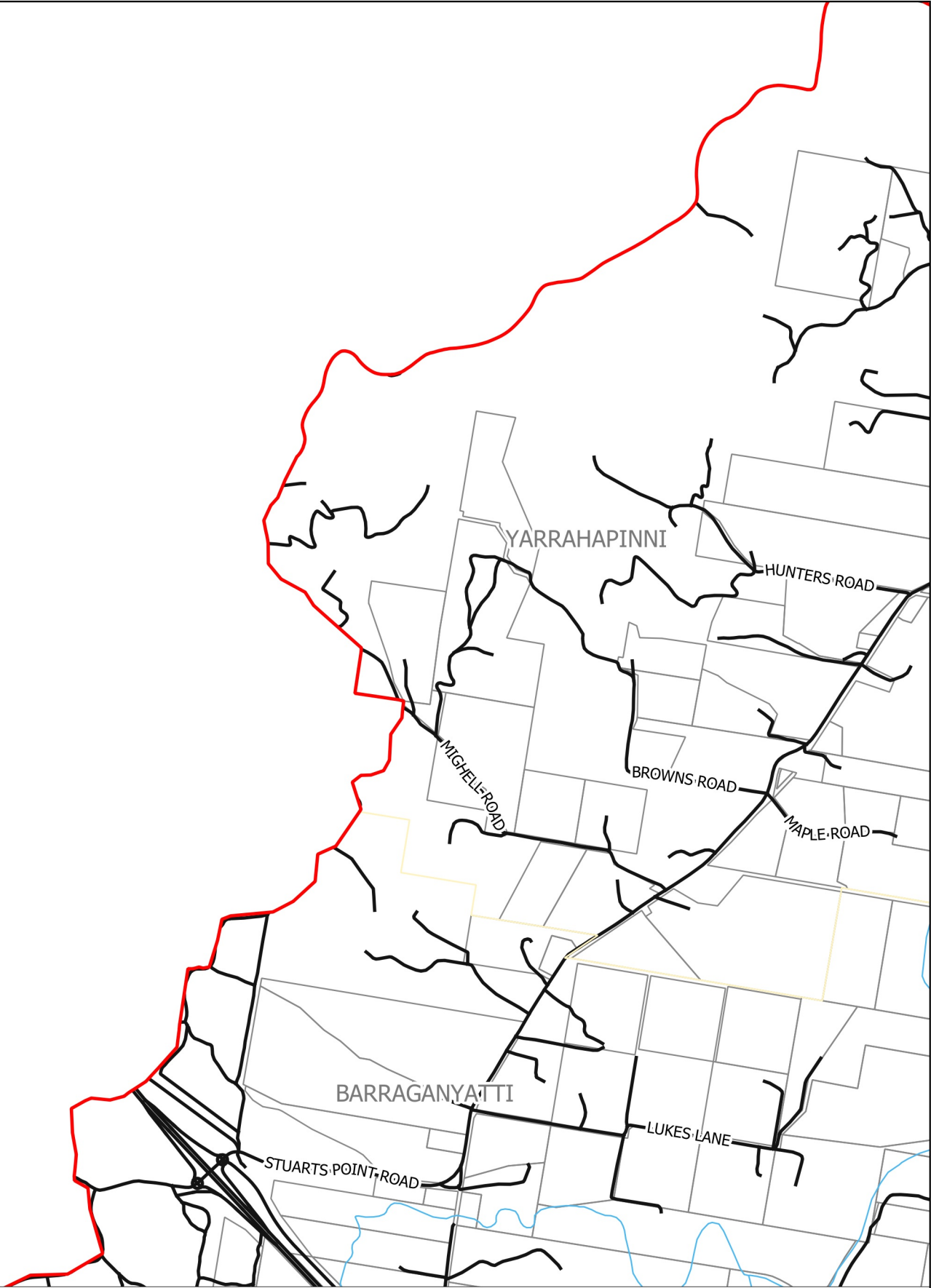


Title
 Coastal Hazard Mapping: 3 - Coastal Lake or Watercourse Entrance Instability

Project
 2020s0407 - KSC - Coastal Vulnerability Area Mapping


Client
 Kempsey Shire Council





jbpacific.com.au
+61 (0)7 3085 7469
477 Boundary Street
Spring Hill
QLD 4004

Legend

-  LGA Boundary
-  Coastline
-  Suburb Boundaries
-  Road/track/pathway
- Coastal Hazard 3**
-  Existing Exposure



Title

Coastal Hazard Mapping: 3 - Coastal Lake or Watercourse Entrance Instability

Project

2020s0407 - KSC - Coastal Vulnerability Area Mapping

Client

Kempsey Shire Council



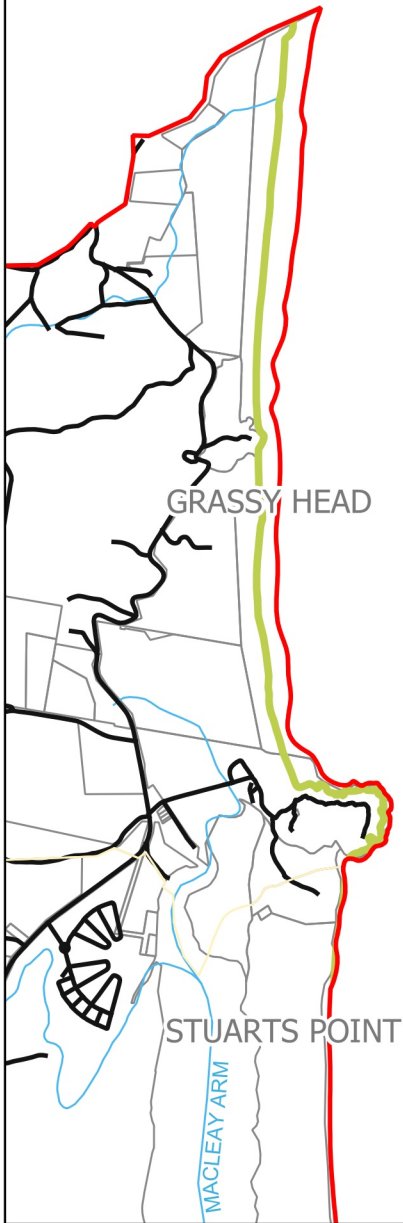
Scale

0 600 1,200 m



Date

20/01/2021




jbpacific.com.au
 +61 (0)7 3085 7469
 477 Boundary Street
 Spring Hill
 QLD 4004

Legend

- LGA Boundary
- Coastline
- Suburb Boundaries
- Road/track/pathway
- Coastal Hazard 3**
- Existing Exposure

Scale



Date

20/01/2021



Title

Coastal Hazard Mapping: 3 - Coastal Lake or Watercourse Entrance Instability

Project

2020s0407 - KSC - Coastal Vulnerability Area Mapping

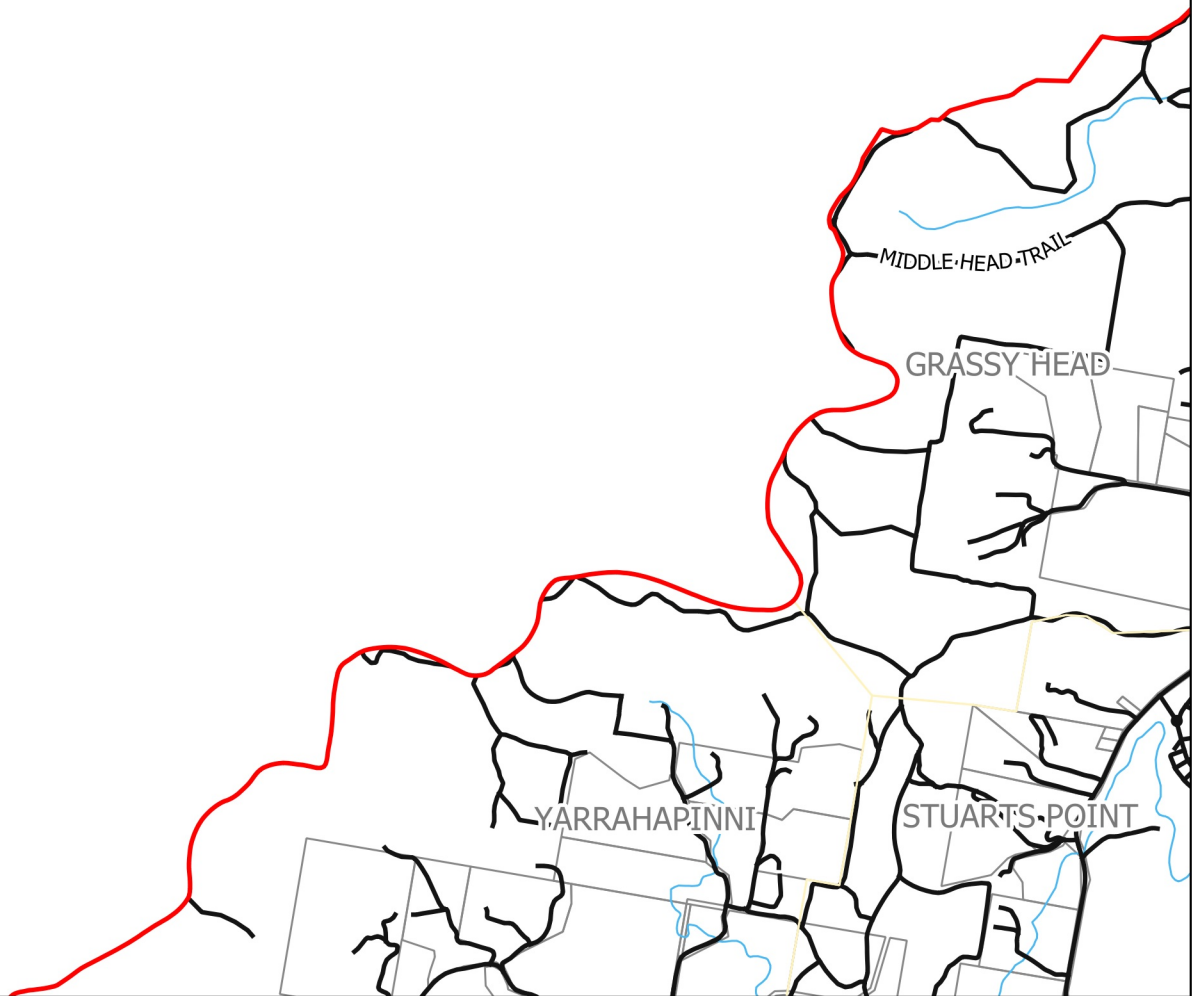
Client

Kempsey Shire Council







MORGANS GULLY



jbpacific.com.au
+61 (0)7 3085 7469
477 Boundary Street
Spring Hill
QLD 4004

Legend

-  LGA Boundary
 -  Coastline
 -  Suburb Boundaries
 -  Road/track/pathway
- Coastal Hazard 3**
-  Existing Exposure



Title

Coastal Hazard Mapping: 3 - Coastal Lake or Watercourse Entrance Instability

Project


2020s0407 - KSC - Coastal Vulnerability Area Mapping

Client

Kempsey Shire Council



Scale



Date

20/01/2021