


jbpacific.com.au
 +61 (0)7 3085 7469
 477 Boundary Street
 Spring Hill
 QLD 4004



Date
 28/01/2021

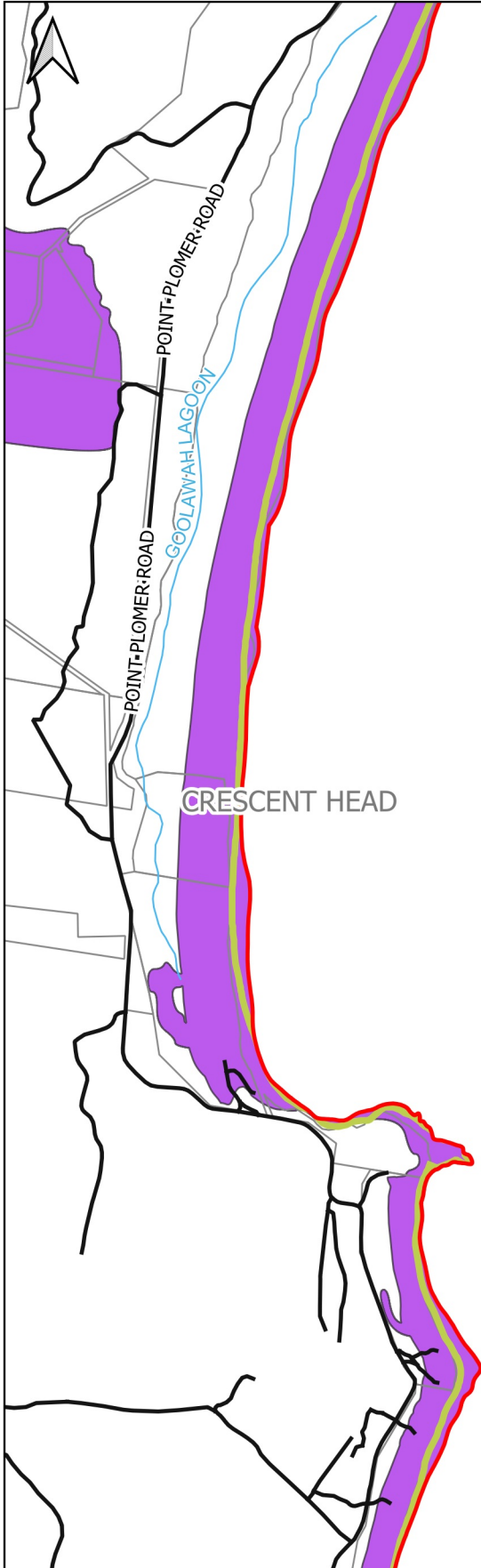
- Legend**
- LGA Boundary
 - Coastline
 - Suburb Boundaries
 - Road/track/pathway
 - Subject to Review
 - Coastal Hazard**
 - CVA



Title
 Coastal Hazard Mapping: Coastal Vulnerability Area

Project
 2020s0407 - KSC - Coastal Vulnerability Area Mapping

Client
 Kempsey Shire Council




jbpacific.com.au
 +61 (0)7 3085 7469
 477 Boundary Street
 Spring Hill
 QLD 4004



Date
 28/01/2021

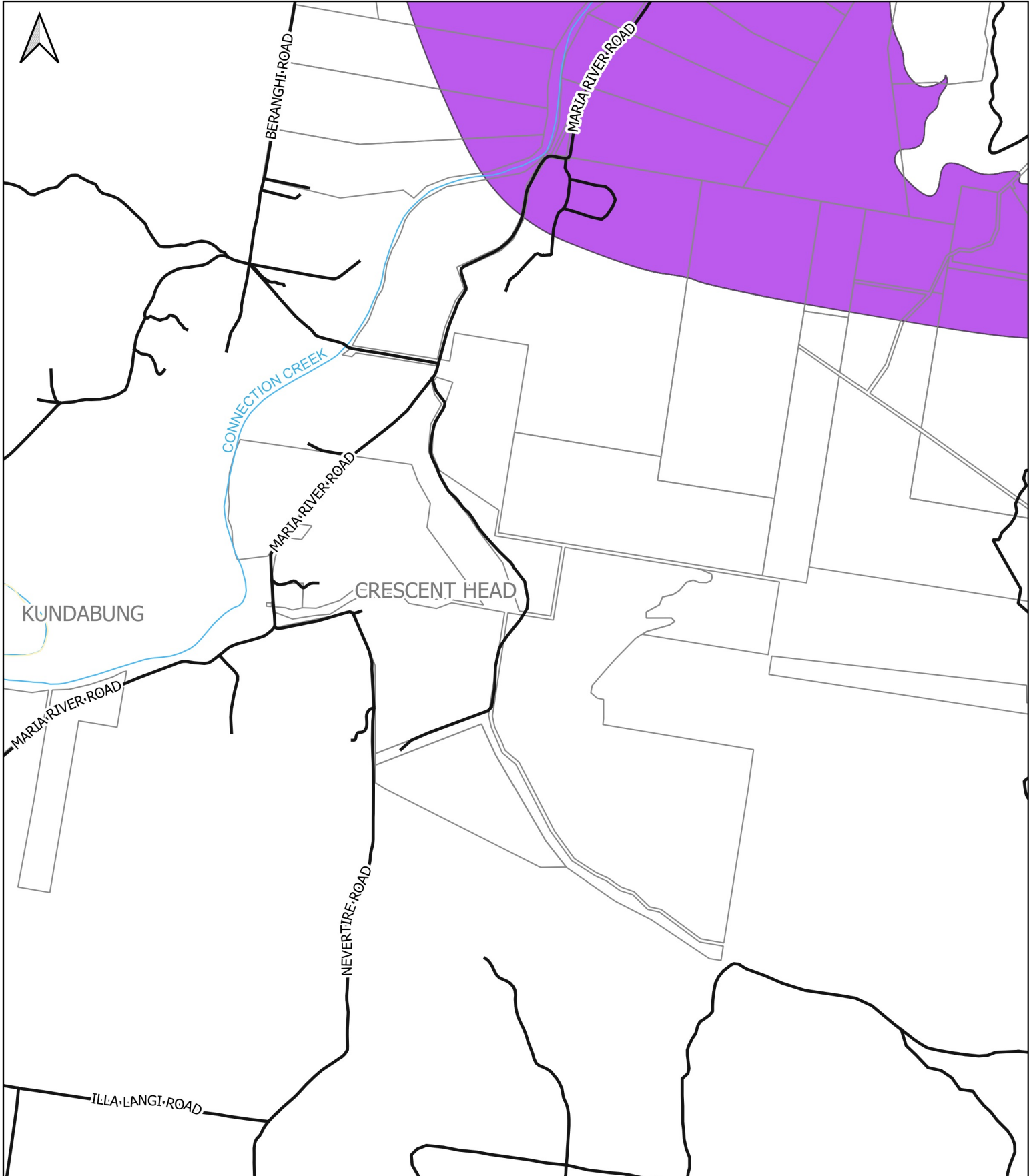
- Legend**
- LGA Boundary
 - Coastline
 - Suburb Boundaries
 - Road/track/pathway
 - Subject to Review
- Coastal Hazard**
- CVA



Title
 Coastal Hazard Mapping: Coastal Vulnerability Area

Project
 2020s0407 - KSC - Coastal Vulnerability Area Mapping

Client
 Kempsey Shire Council




jbpacific.com.au
 +61 (0)7 3085 7469
 477 Boundary Street
 Spring Hill
 QLD 4004



Date
 28/01/2021

- Legend**
- LGA Boundary
 - Coastline
 - Suburb Boundaries
 - Road/track/pathway
 - Subject to Review
 - Coastal Hazard**
 - CVA

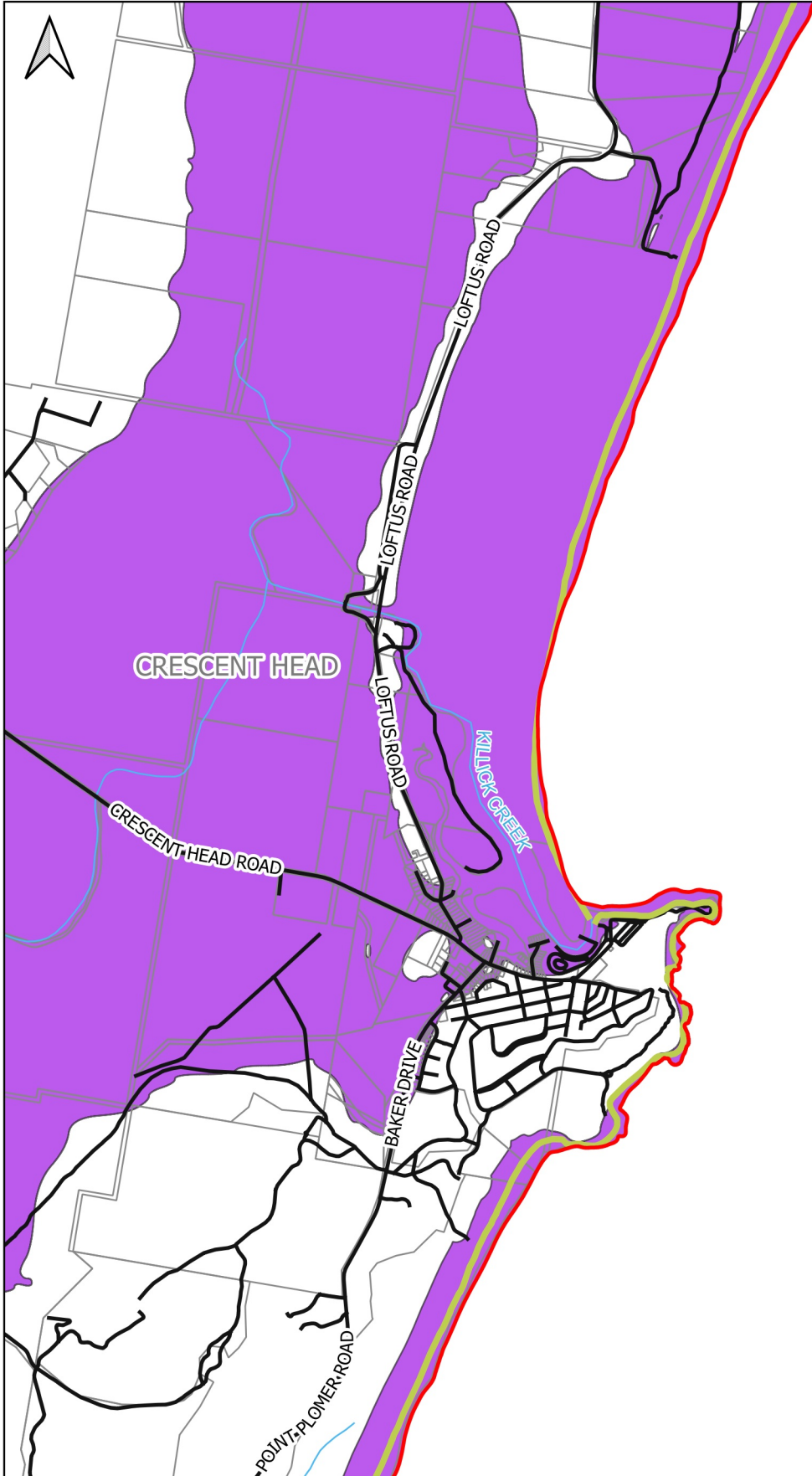


Title
 Coastal Hazard Mapping: Coastal Vulnerability Area

Project
 2020s0407 - KSC - Coastal Vulnerability Area Mapping

Client
 Kempsey Shire Council






jbpacific.com.au
 +61 (0)7 3085 7469
 477 Boundary Street
 Spring Hill
 QLD 4004



Date
 28/01/2021

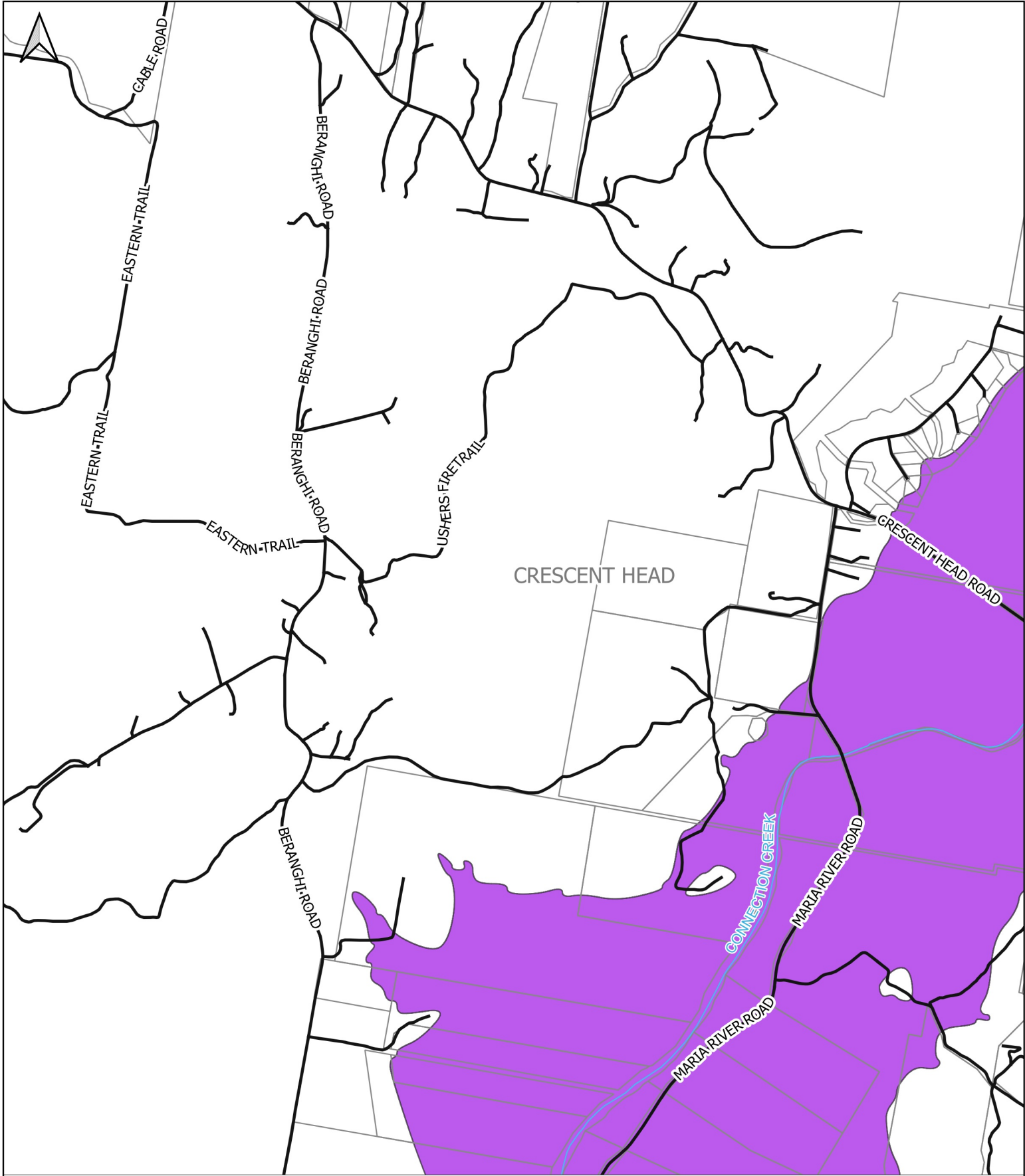
- Legend**
- LGA Boundary
 - Coastline
 - Suburb Boundaries
 - Road/track/pathway
 - Subject to Review
 - Coastal Hazard**
 - CVA



Title
 Coastal Hazard Mapping: Coastal Vulnerability Area

Project
 2020s0407 - KSC - Coastal Vulnerability Area Mapping

Client
 Kempsey Shire Council




jbpacific.com.au
 +61 (0)7 3085 7469
 477 Boundary Street
 Spring Hill
 QLD 4004

- Legend**
- LGA Boundary
 - Coastline
 - Suburb Boundaries
 - Road/track/pathway
 - Subject to Review
- Coastal Hazard**
- CVA



Date
28/01/2021

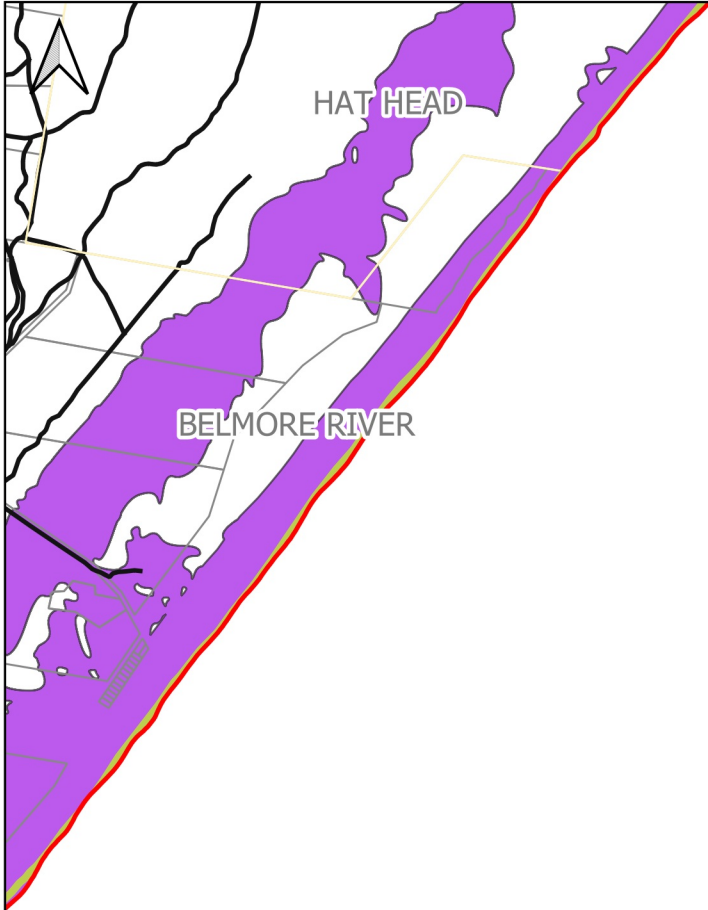


Title
Coastal Hazard Mapping: Coastal Vulnerability Area

Project
2020s0407 - KSC - Coastal Vulnerability Area Mapping

Client
Kempsey Shire Council





HAT HEAD

BELMORE RIVER




jbpacific.com.au
 +61 (0)7 3085 7469
 477 Boundary Street
 Spring Hill
 QLD 4004

Legend


- LGA Boundary
- Coastline
- Suburb Boundaries
- Road/track/pathway
- Subject to Review

Coastal Hazard

- CVA



Date
 28/01/2021



Title

Coastal Hazard Mapping: Coastal Vulnerability Area

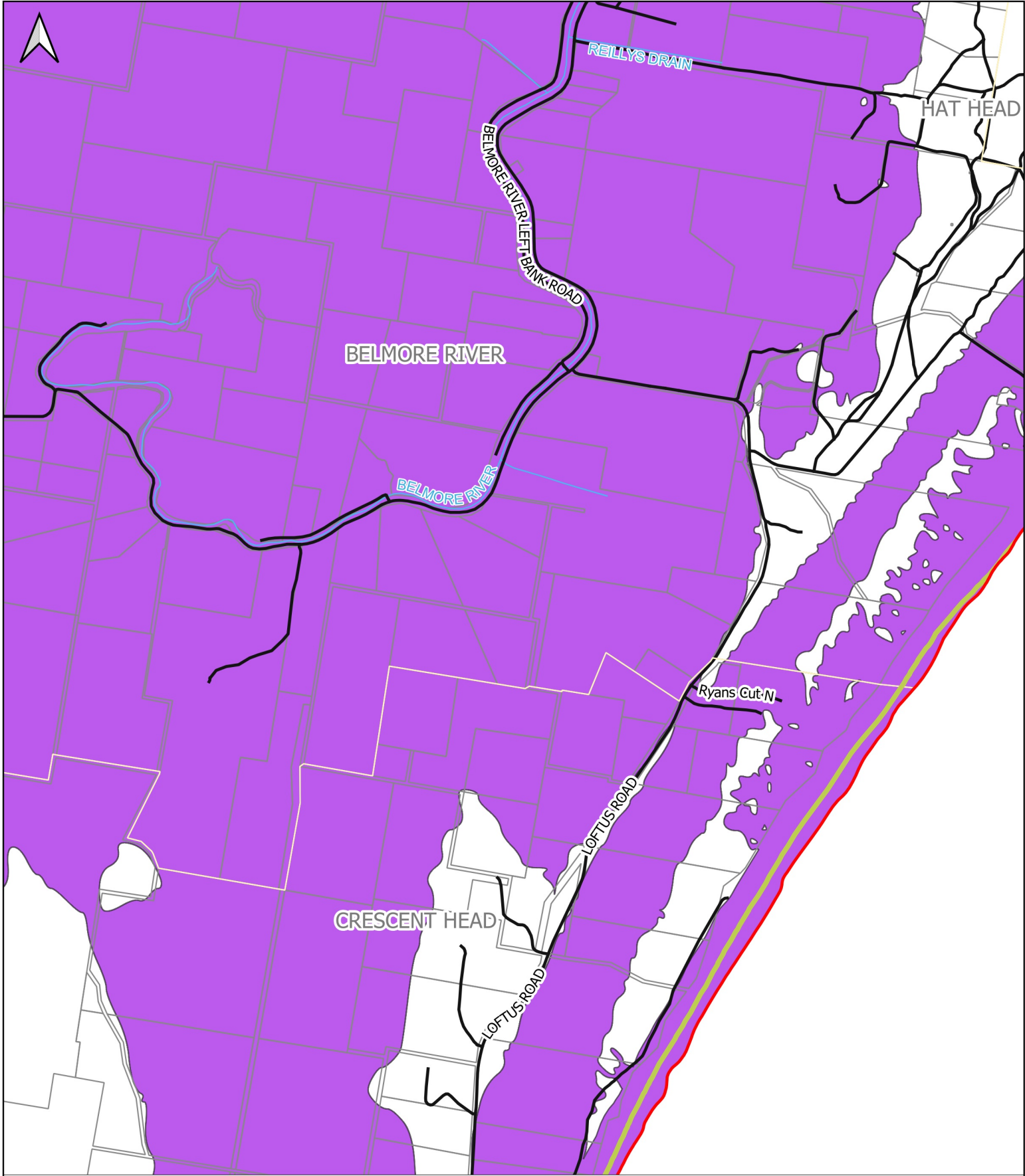
Project

2020s0407 - KSC - Coastal Vulnerability Area Mapping

Client

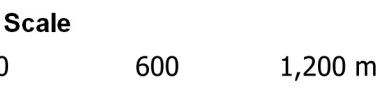
Kempsey Shire Council






jbpacific.com.au
 +61 (0)7 3085 7469
 477 Boundary Street
 Spring Hill
 QLD 4004

- Legend**
- LGA Boundary
 - Coastline
 - Suburb Boundaries
 - Road/track/pathway
 - Subject to Review
- Coastal Hazard**
- CVA



Date
28/01/2021

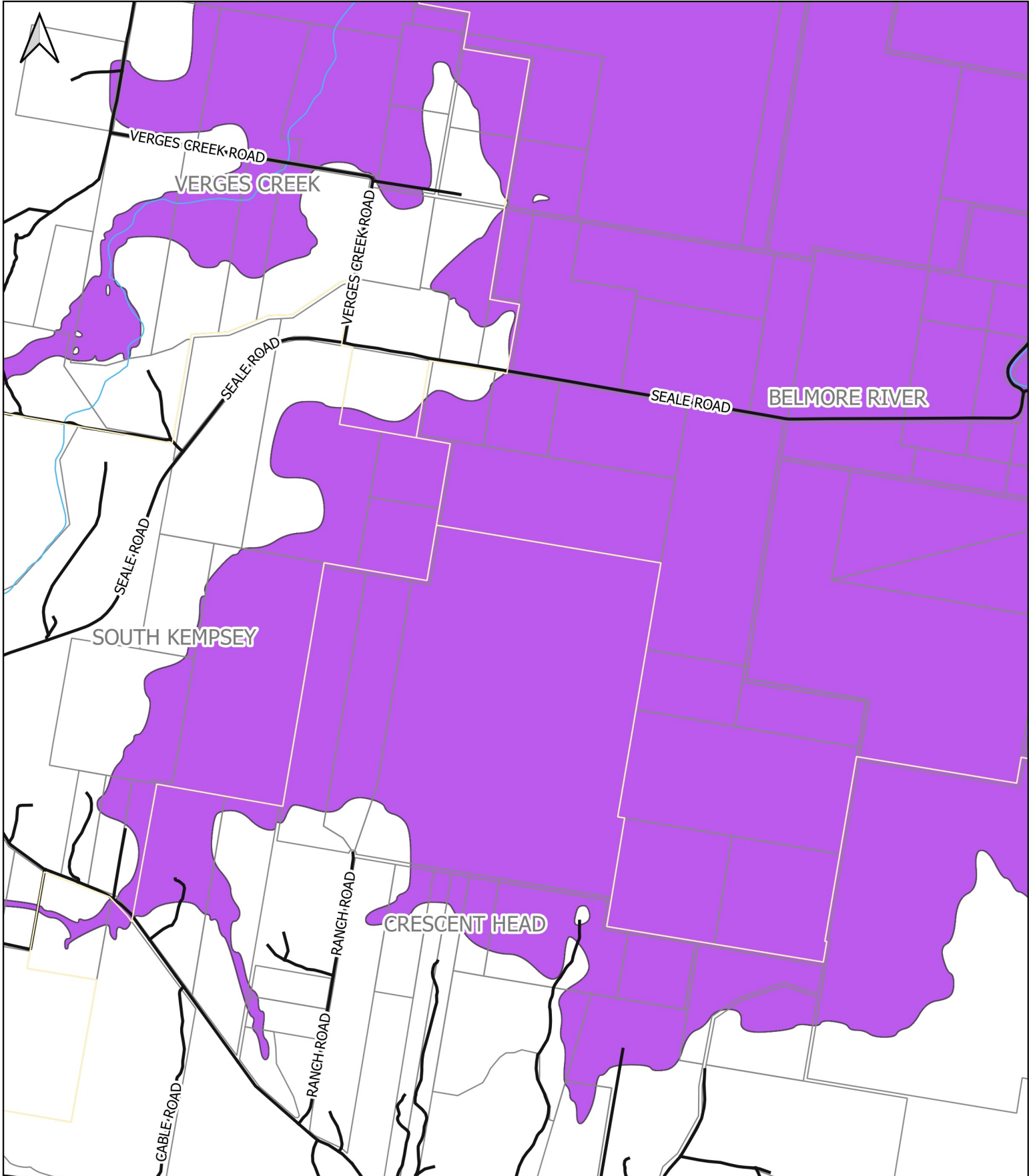


Title
Coastal Hazard Mapping: Coastal Vulnerability Area

Project
2020s0407 - KSC - Coastal Vulnerability Area Mapping

Client
Kempsey Shire Council






jbpacific.com.au
 +61 (0)7 3085 7469
 477 Boundary Street
 Spring Hill
 QLD 4004



Date
 28/01/2021

- Legend**
- LGA Boundary
 - Coastline
 - Suburb Boundaries
 - Road/track/pathway
 - Subject to Review
 - Coastal Hazard**
 - CVA

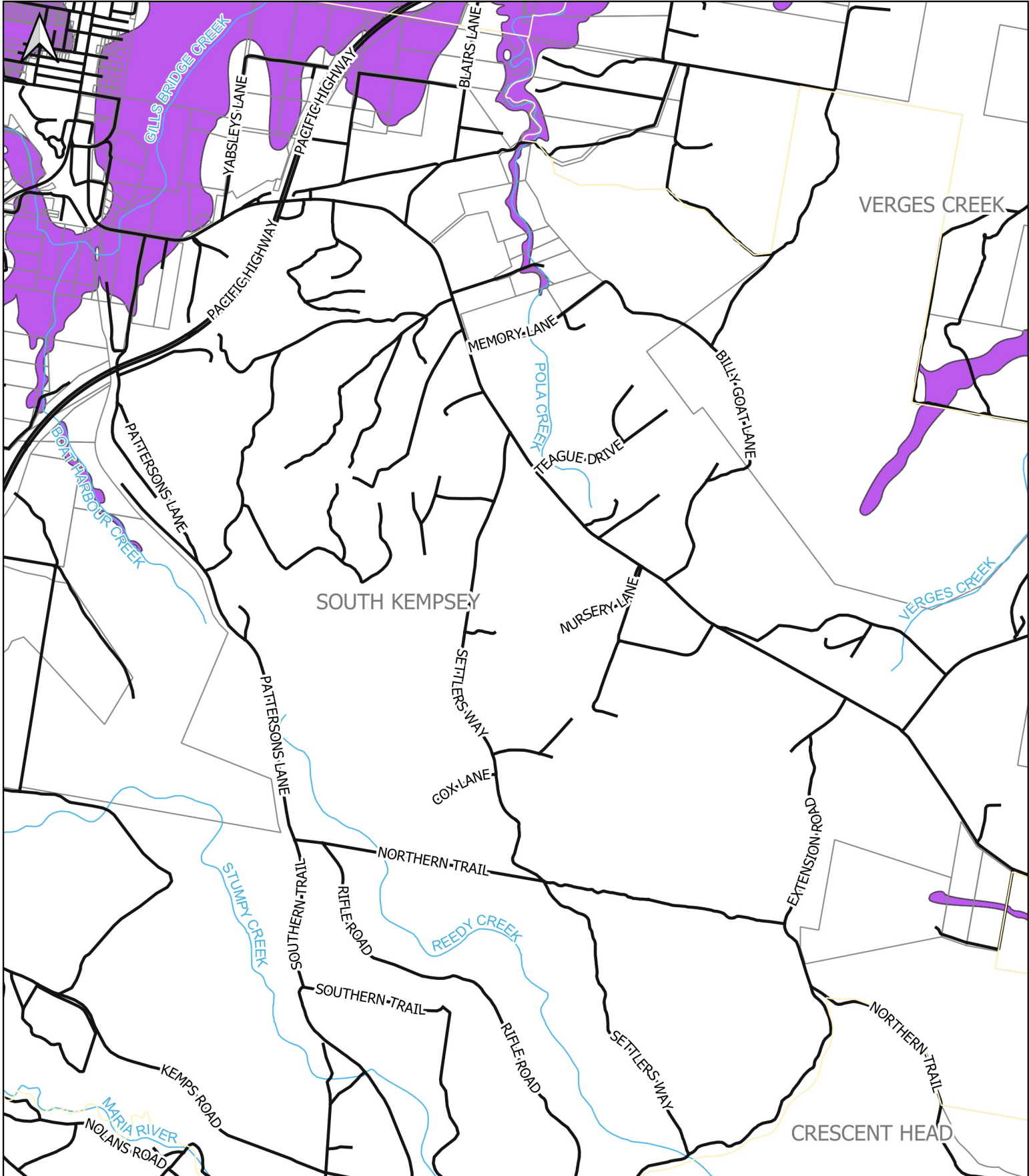


Title
 Coastal Hazard Mapping: Coastal Vulnerability Area

Project
 2020s0407 - KSC - Coastal Vulnerability Area Mapping

Client
 Kempsey Shire Council



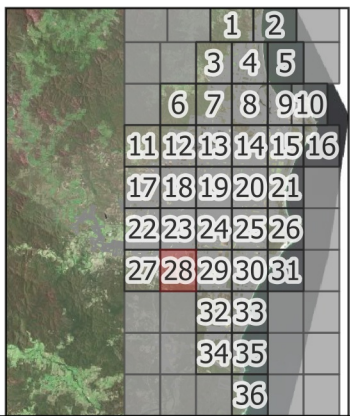


jbpacific.com.au
 +61 (0)7 3085 7469
 477 Boundary Street
 Spring Hill
 QLD 4004



Date
 28/01/2021

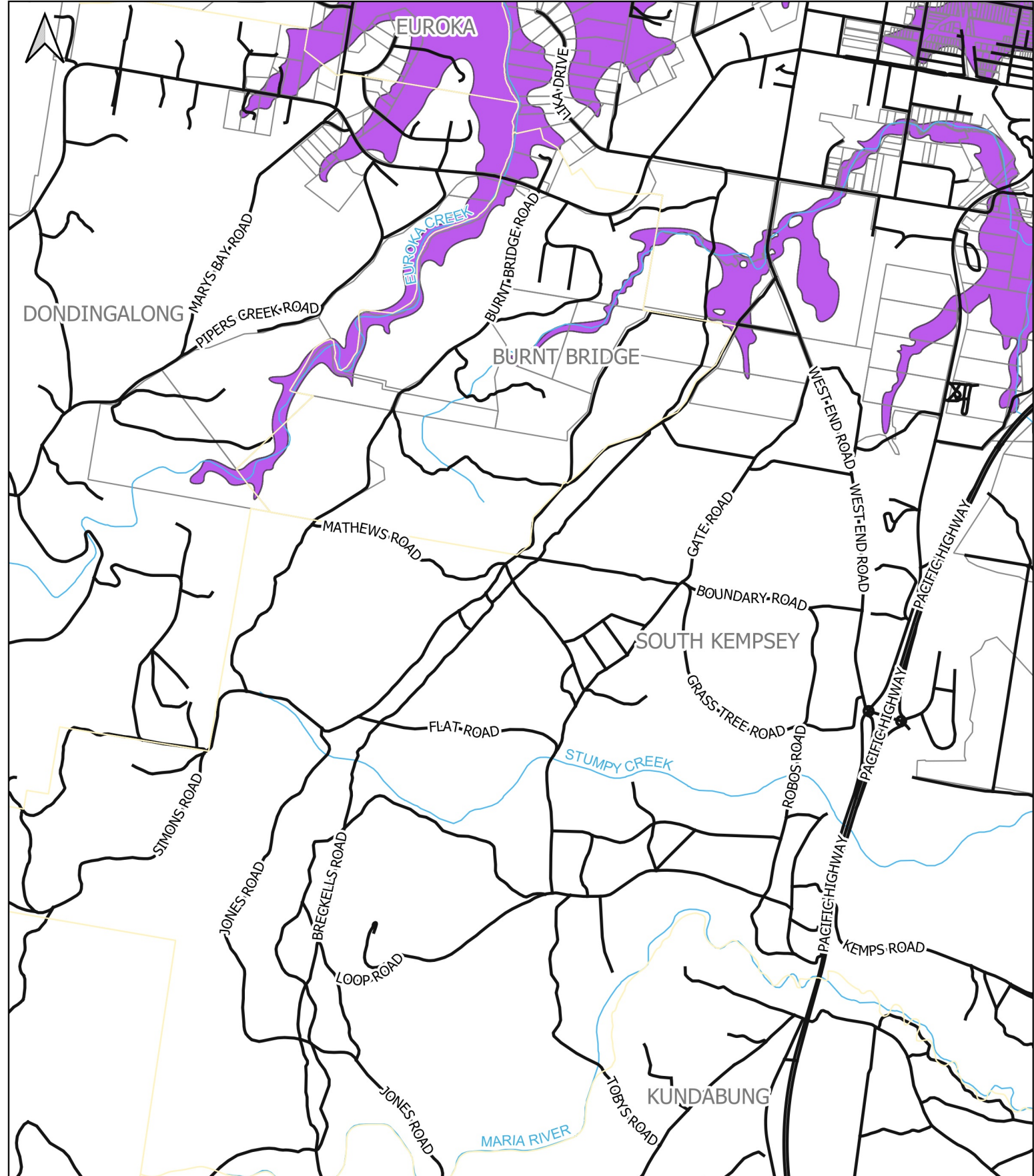
- Legend**
- LGA Boundary
 - Coastline
 - Suburb Boundaries
 - Road/track/pathway
 - Subject to Review
 - Coastal Hazard**
 - CVA



Title
 Coastal Hazard Mapping: Coastal Vulnerability Area

Project
 2020s0407 - KSC - Coastal Vulnerability Area Mapping

Client
 Kempsey Shire Council




jbpacific.com.au
JBP
 scientists and engineers
 +61 (0)7 3085 7469
 477 Boundary Street
 Spring Hill
 QLD 4004



Date
28/01/2021

- Legend**
- LGA Boundary
 - Coastline
 - Suburb Boundaries
 - Road/track/pathway
 - Subject to Review
 - Coastal Hazard**
 - CVA

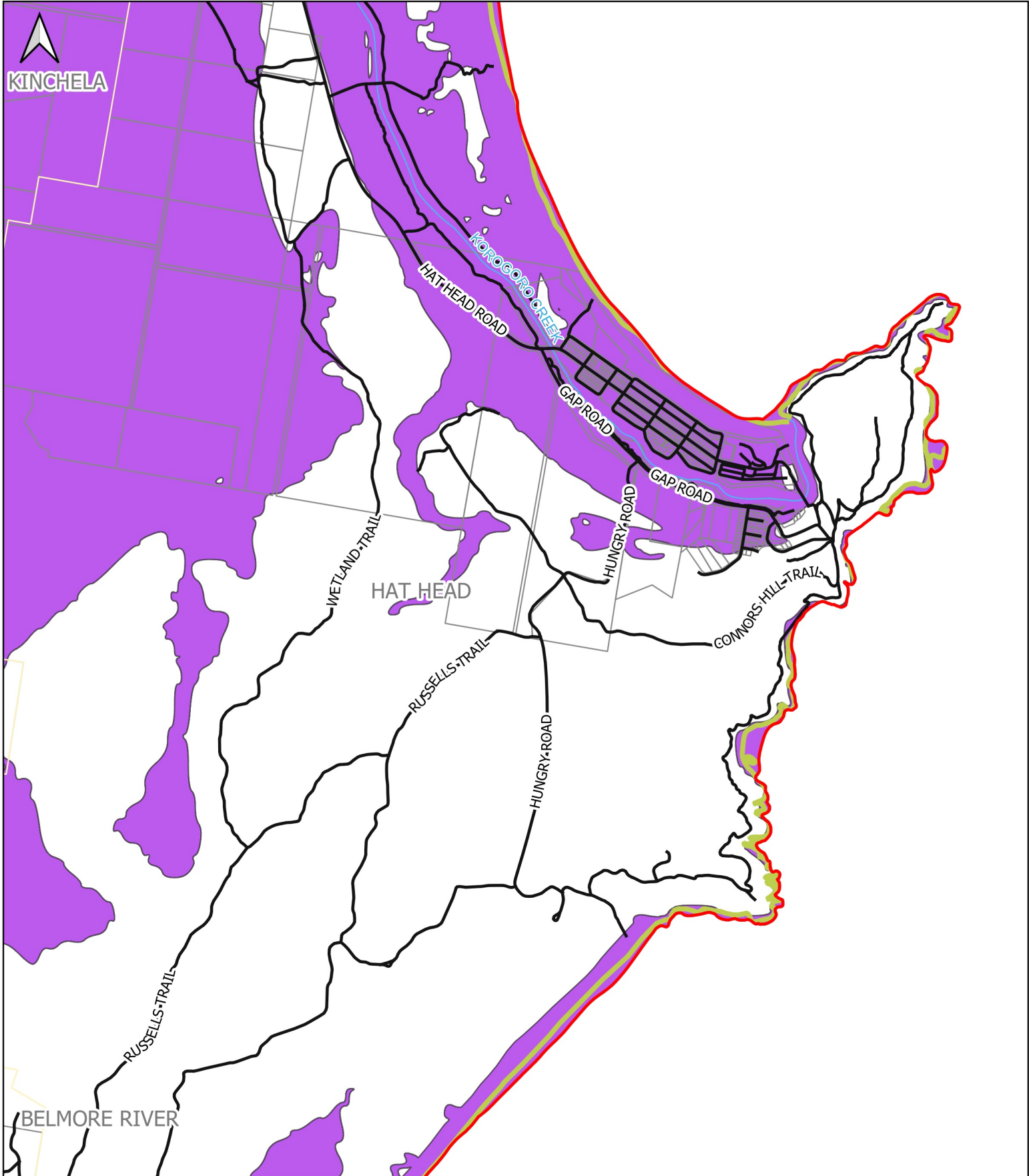


Title
Coastal Hazard Mapping: Coastal Vulnerability Area

Project
2020s0407 - KSC - Coastal Vulnerability Area Mapping

Client
Kempsey Shire Council






jbpacific.com.au
 +61 (0)7 3085 7469
 477 Boundary Street
 Spring Hill
 QLD 4004



Date
 28/01/2021

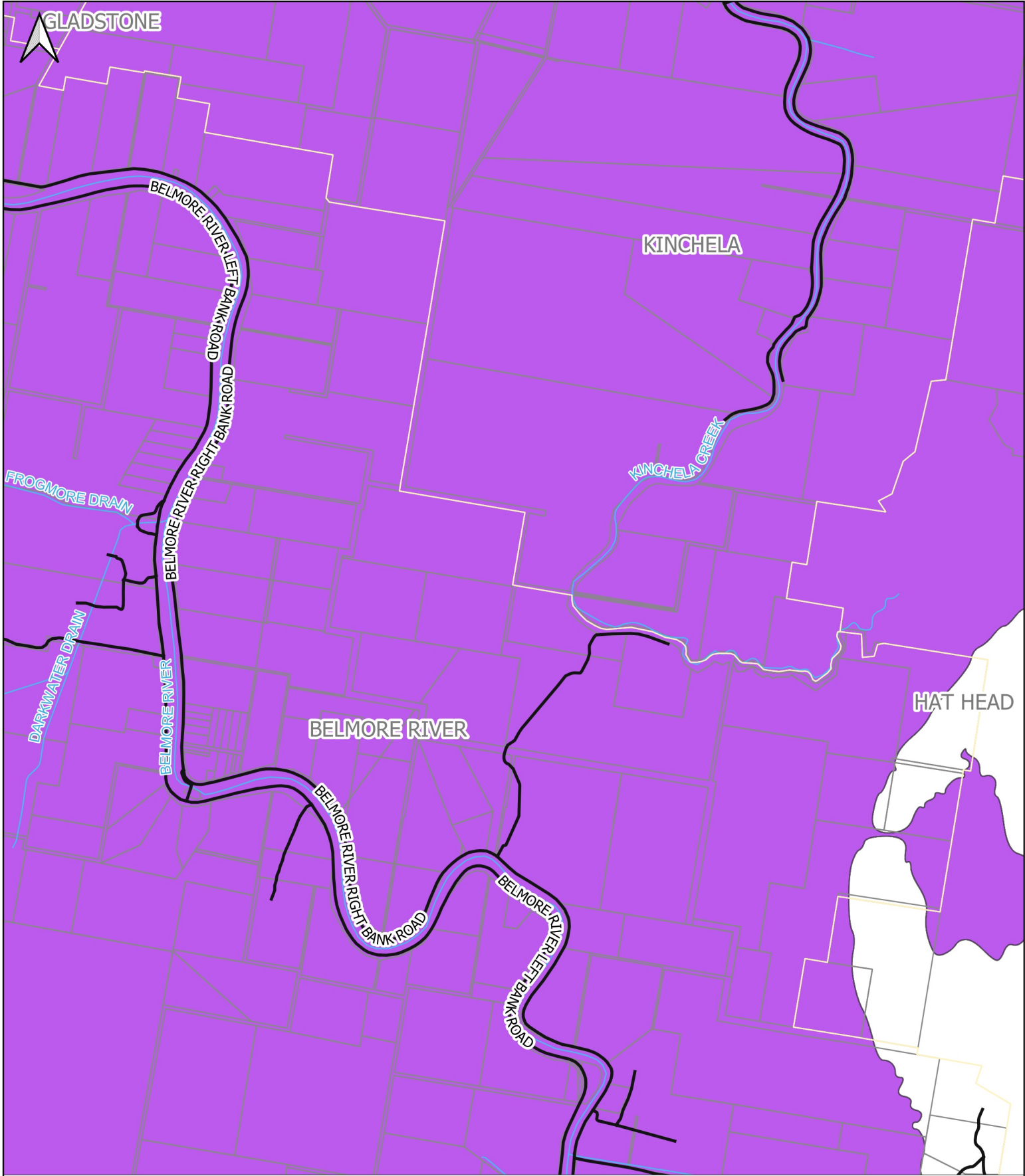
- Legend**
- LGA Boundary
 - Coastline
 - Suburb Boundaries
 - Road/track/pathway
 - Subject to Review
- Coastal Hazard**
- CVA



Title
 Coastal Hazard Mapping: Coastal Vulnerability Area

Project
 2020s0407 - KSC - Coastal Vulnerability Area Mapping

Client
 Kempsey Shire Council




jbpacific.com.au
 +61 (0)7 3085 7469
 477 Boundary Street
 Spring Hill
 QLD 4004

- Legend**
- LGA Boundary
 - Coastline
 - Suburb Boundaries
 - Road/track/pathway
 - Subject to Review
 - Coastal Hazard**
 - CVA



Date
 28/01/2021

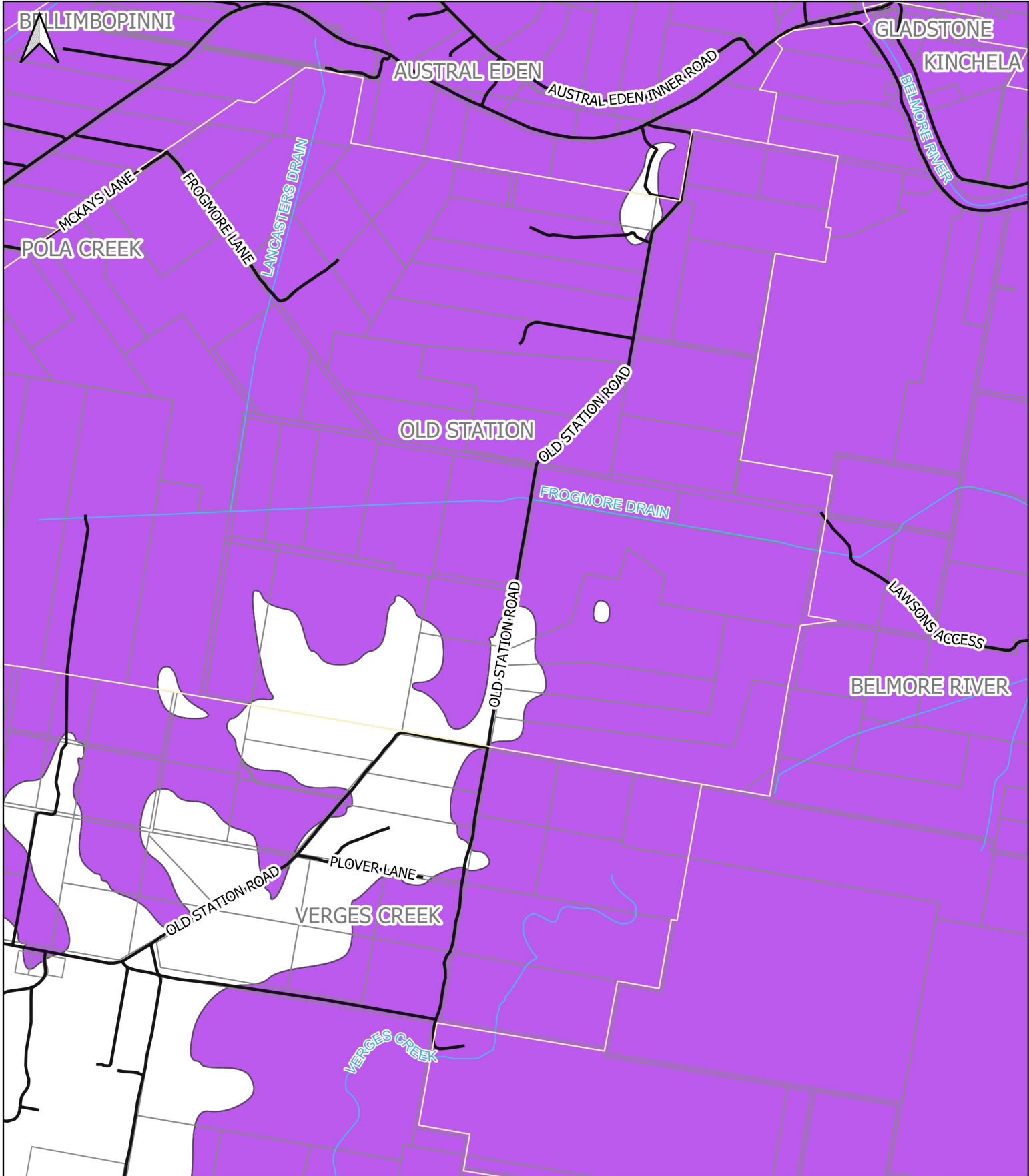


Title
 Coastal Hazard Mapping: Coastal Vulnerability Area

Project
 2020s0407 - KSC - Coastal Vulnerability Area Mapping

Client
 Kempsey Shire Council






jbpacific.com.au
 +61 (0)7 3085 7469
 477 Boundary Street
 Spring Hill
 QLD 4004

- Legend**
- LGA Boundary
 - Coastline
 - Suburb Boundaries
 - Road/track/pathway
 - Subject to Review
- Coastal Hazard**
- CVA



Date
28/01/2021



Title
Coastal Hazard Mapping: Coastal Vulnerability Area

Project
2020s0407 - KSC - Coastal Vulnerability Area Mapping

Client
Kempsey Shire Council






jbPacific.com.au
 +61 (0)7 3085 7469
 477 Boundary Street
 Spring Hill
 QLD 4004



Date
 28/01/2021

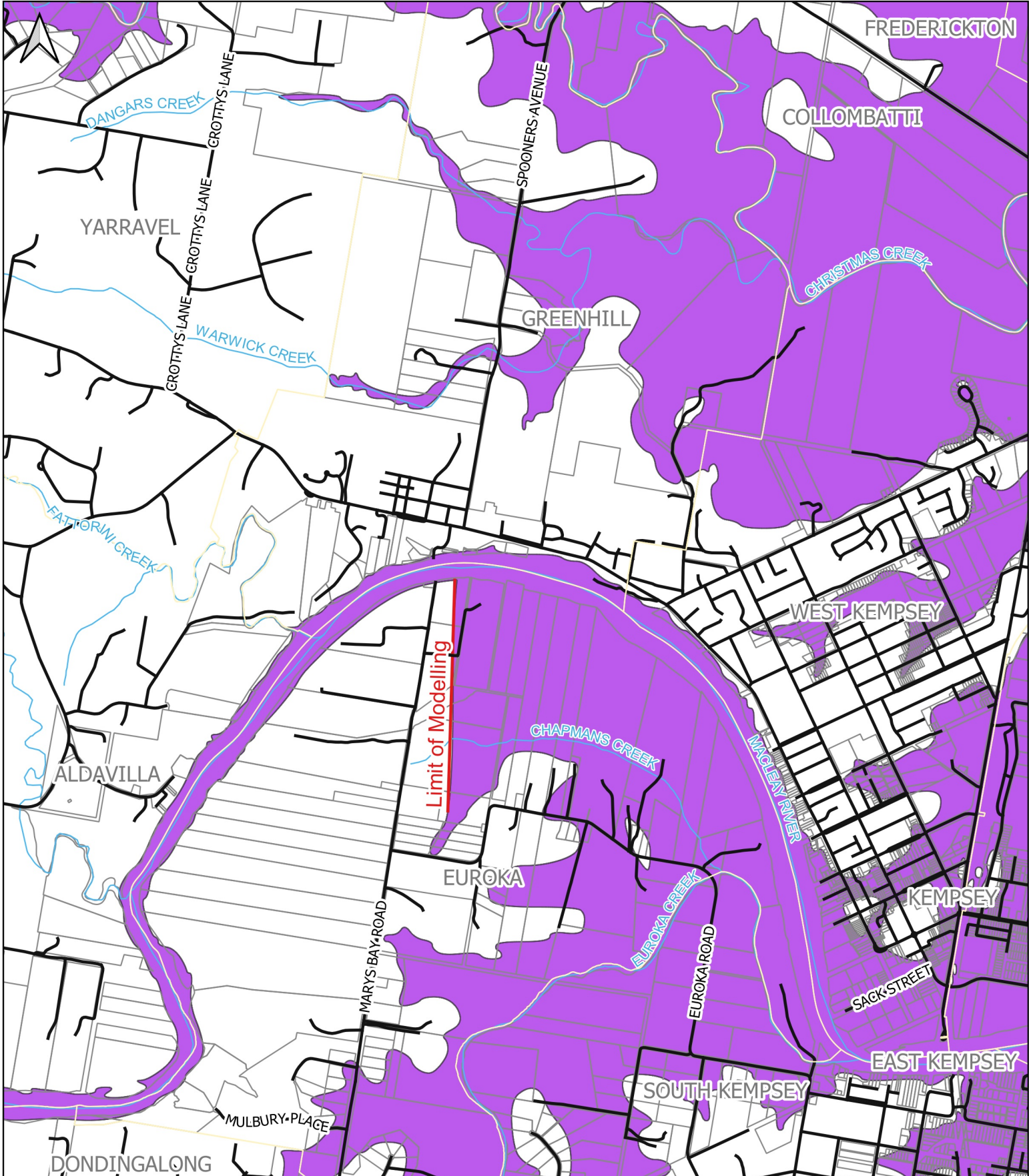
- Legend**
- LGA Boundary
 - Coastline
 - Suburb Boundaries
 - Road/track/pathway
 - Subject to Review
 - Coastal Hazard**
 - CVA



Title
 Coastal Hazard Mapping: Coastal Vulnerability Area

Project
 2020s0407 - KSC - Coastal Vulnerability Area Mapping

Client
 Kempsey Shire Council




jbpacific.com.au
 +61 (0)7 3085 7469
 477 Boundary Street
 Spring Hill
 QLD 4004



Date
 28/01/2021

- Legend**
- LGA Boundary
 - Coastline
 - Suburb Boundaries
 - Road/track/pathway
 - Subject to Review
 - Coastal Hazard**
 - CVA

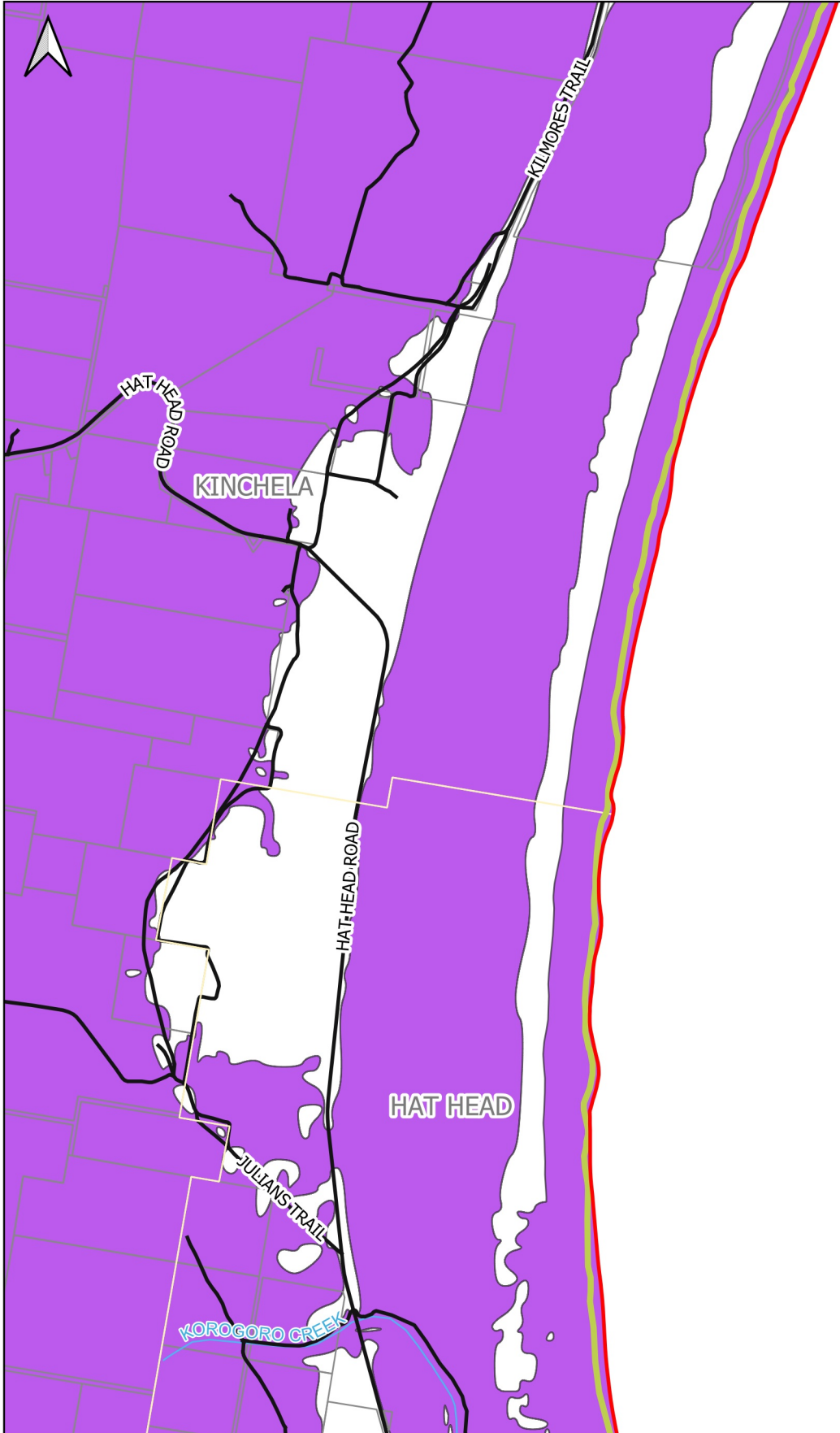


Title
 Coastal Hazard Mapping: Coastal Vulnerability Area

Project
 2020s0407 - KSC - Coastal Vulnerability Area Mapping

Client
 Kempsey Shire Council






jbpacific.com.au
 +61 (0)7 3085 7469
 477 Boundary Street
 Spring Hill
 QLD 4004



Date
 28/01/2021

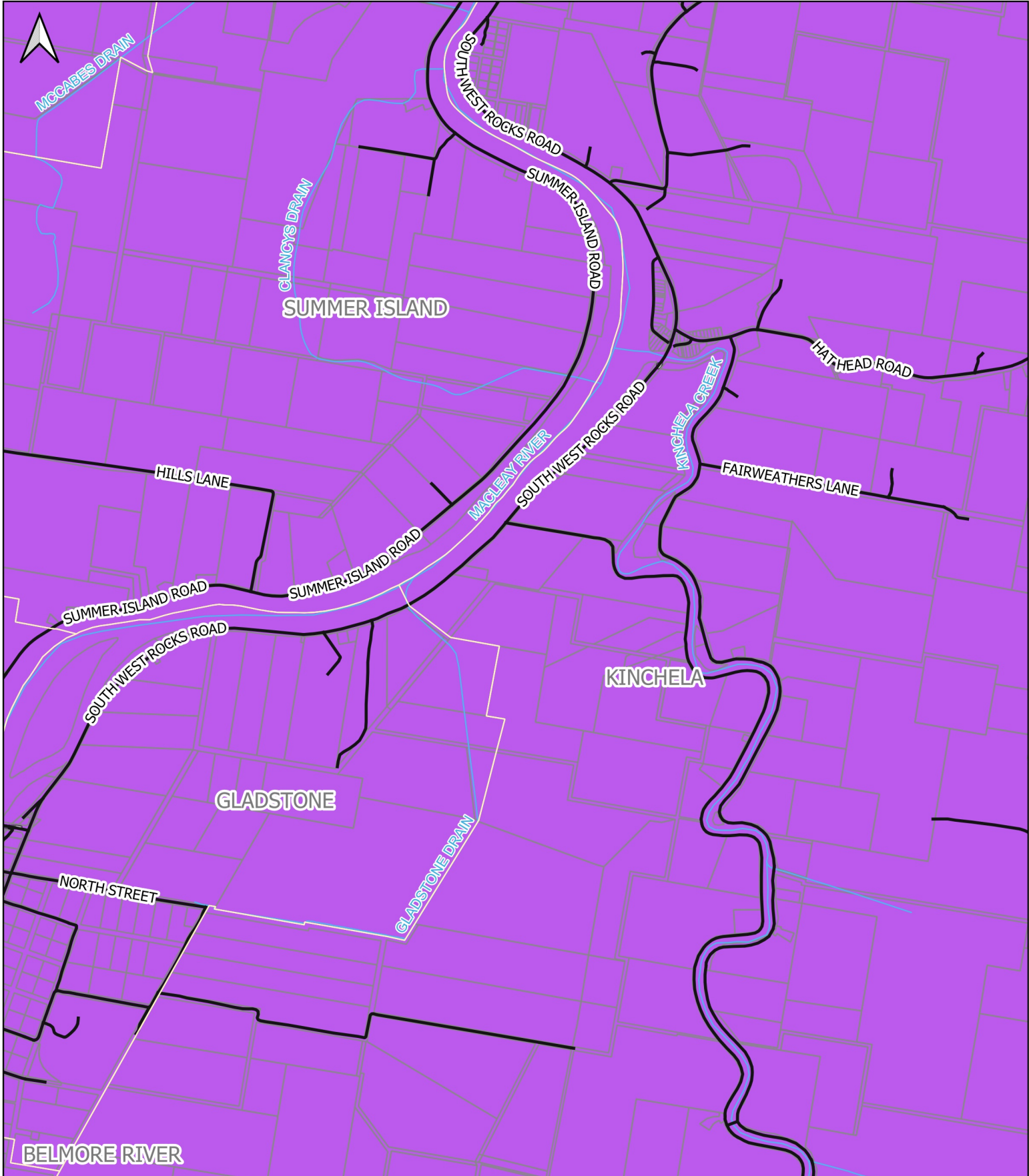
- Legend**
- LGA Boundary
 - Coastline
 - Suburb Boundaries
 - Road/track/pathway
 - Subject to Review
 - Coastal Hazard**
 - CVA



Title
 Coastal Hazard Mapping: Coastal Vulnerability Area

Project
 2020s0407 - KSC - Coastal Vulnerability Area Mapping

Client
 Kempsey Shire Council




jbpacific.com.au
 +61 (0)7 3085 7469
 477 Boundary Street
 Spring Hill
 QLD 4004



Date
 28/01/2021

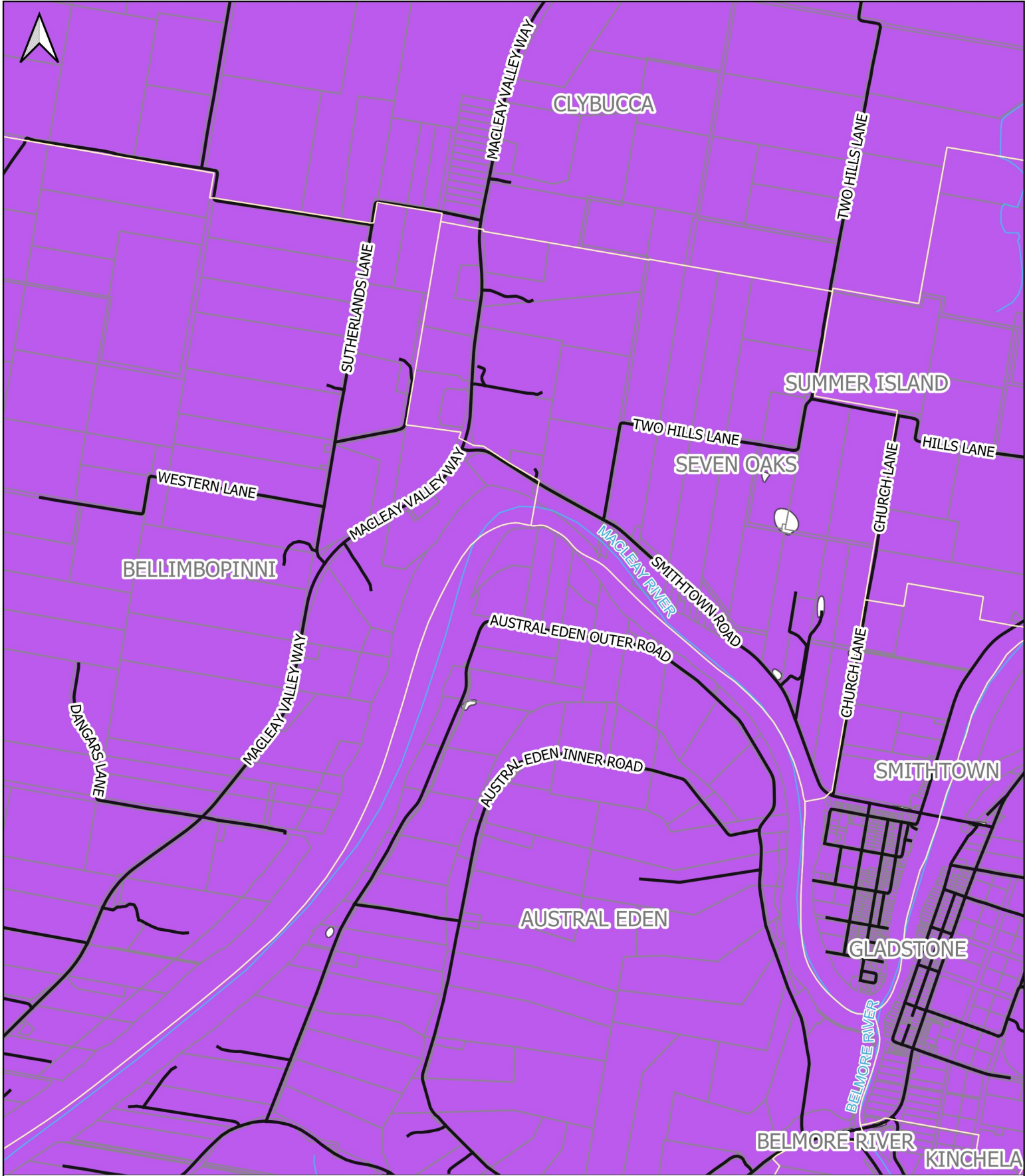
- Legend**
- LGA Boundary
 - Coastline
 - Suburb Boundaries
 - Road/track/pathway
 - Subject to Review
 - Coastal Hazard**
 - CVA



Title
 Coastal Hazard Mapping: Coastal Vulnerability Area

Project
 2020s0407 - KSC - Coastal Vulnerability Area Mapping

Client
 Kempsey Shire Council

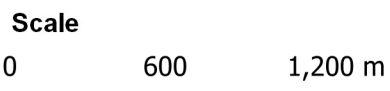


jbpacific.com.au
 +61 (0)7 3085 7469
 477 Boundary Street
 Spring Hill
 QLD 4004

- Legend**
- LGA Boundary
 - Coastline
 - Suburb Boundaries
 - Road/track/pathway
 - Subject to Review

Coastal Hazard

- CVA



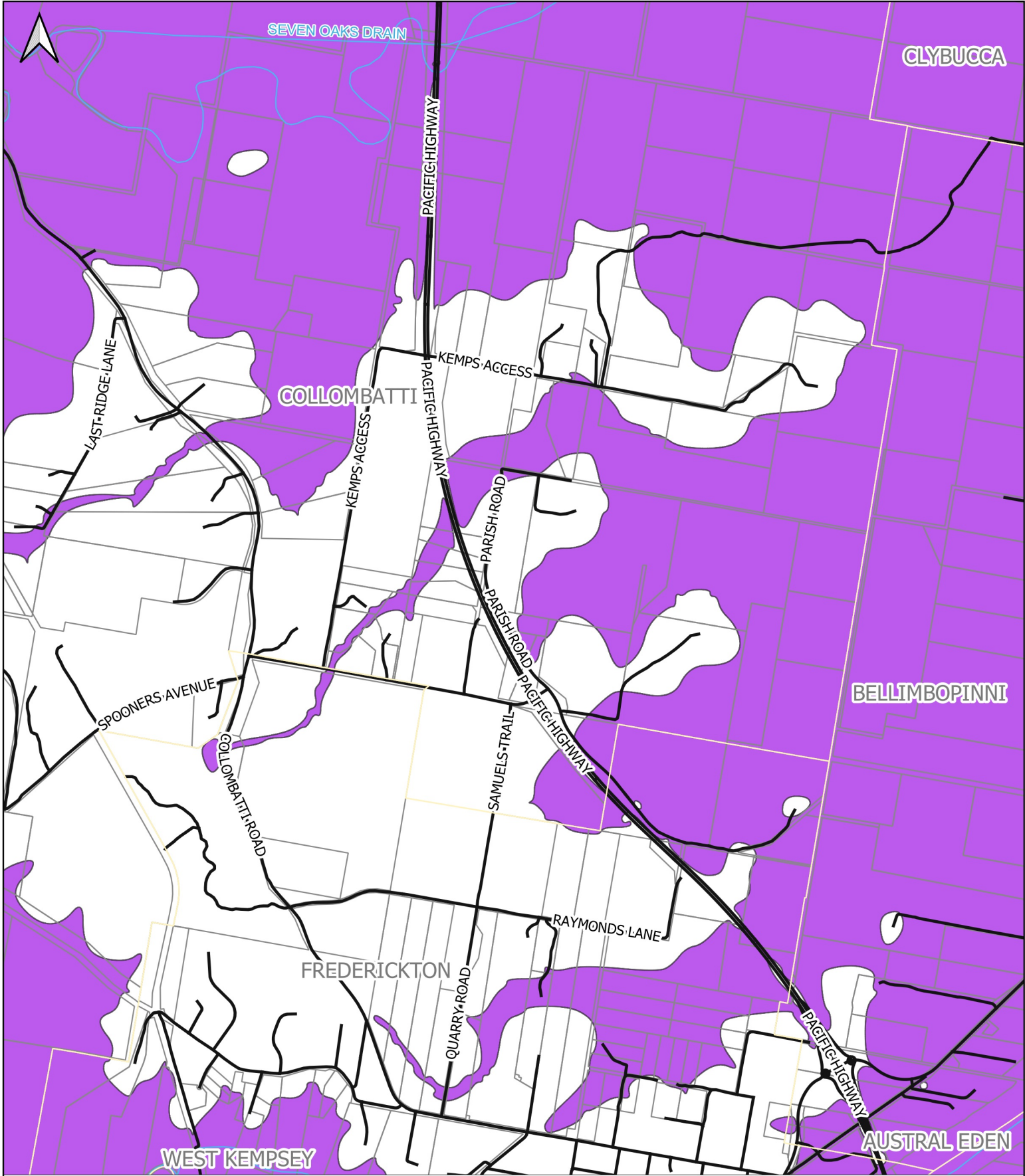
Date
28/01/2021



Title
Coastal Hazard Mapping: Coastal Vulnerability Area

Project
2020s0407 - KSC - Coastal Vulnerability Area Mapping

Client
Kempsey Shire Council




jbpacific.com.au
 +61 (0)7 3085 7469
 477 Boundary Street
 Spring Hill
 QLD 4004

- Legend**
- LGA Boundary
 - Coastline
 - Suburb Boundaries
 - Road/track/pathway
 - Subject to Review
- Coastal Hazard**
- CVA



Date
28/01/2021

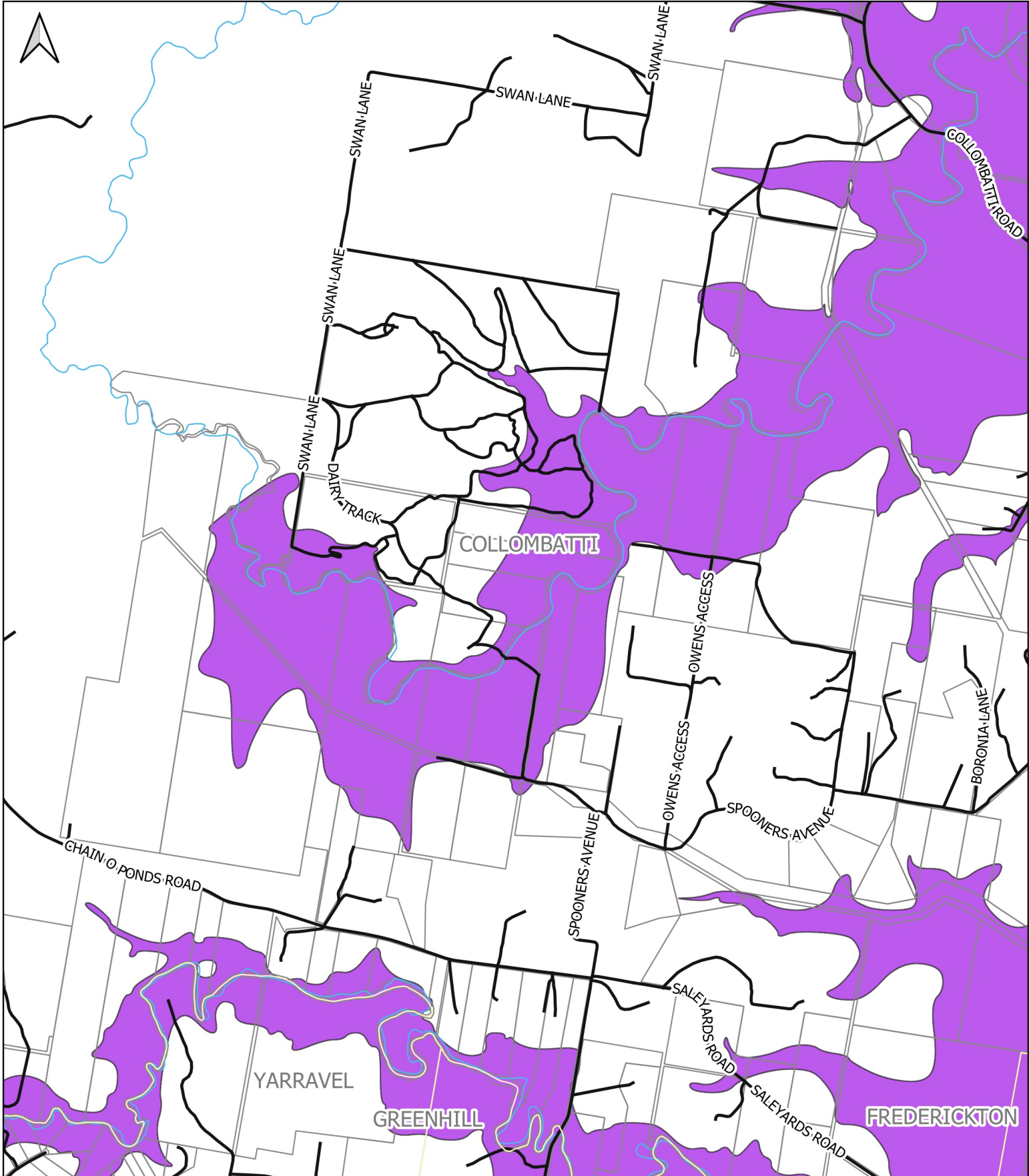


Title
Coastal Hazard Mapping: Coastal Vulnerability Area

Project
2020s0407 - KSC - Coastal Vulnerability Area Mapping

Client
Kempsey Shire Council






jbpacific.com.au
 +61 (0)7 3085 7469
 477 Boundary Street
 Spring Hill
 QLD 4004



Date
 28/01/2021

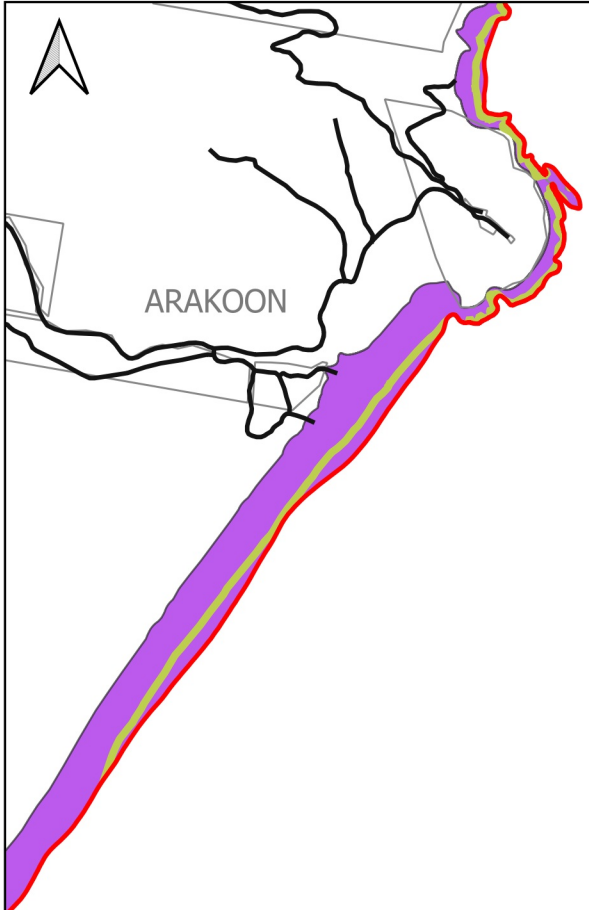
- Legend**
- LGA Boundary
 - Coastline
 - Suburb Boundaries
 - Road/track/pathway
 - Subject to Review
 - Coastal Hazard**
 - CVA



Title
 Coastal Hazard Mapping: Coastal Vulnerability Area

Project
 2020s0407 - KSC - Coastal Vulnerability Area Mapping

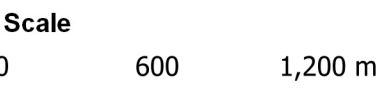
Client
 Kempsey Shire Council



ARAKOON




jbpacific.com.au
 +61 (0)7 3085 7469
 477 Boundary Street
 Spring Hill
 QLD 4004



Date
 28/01/2021

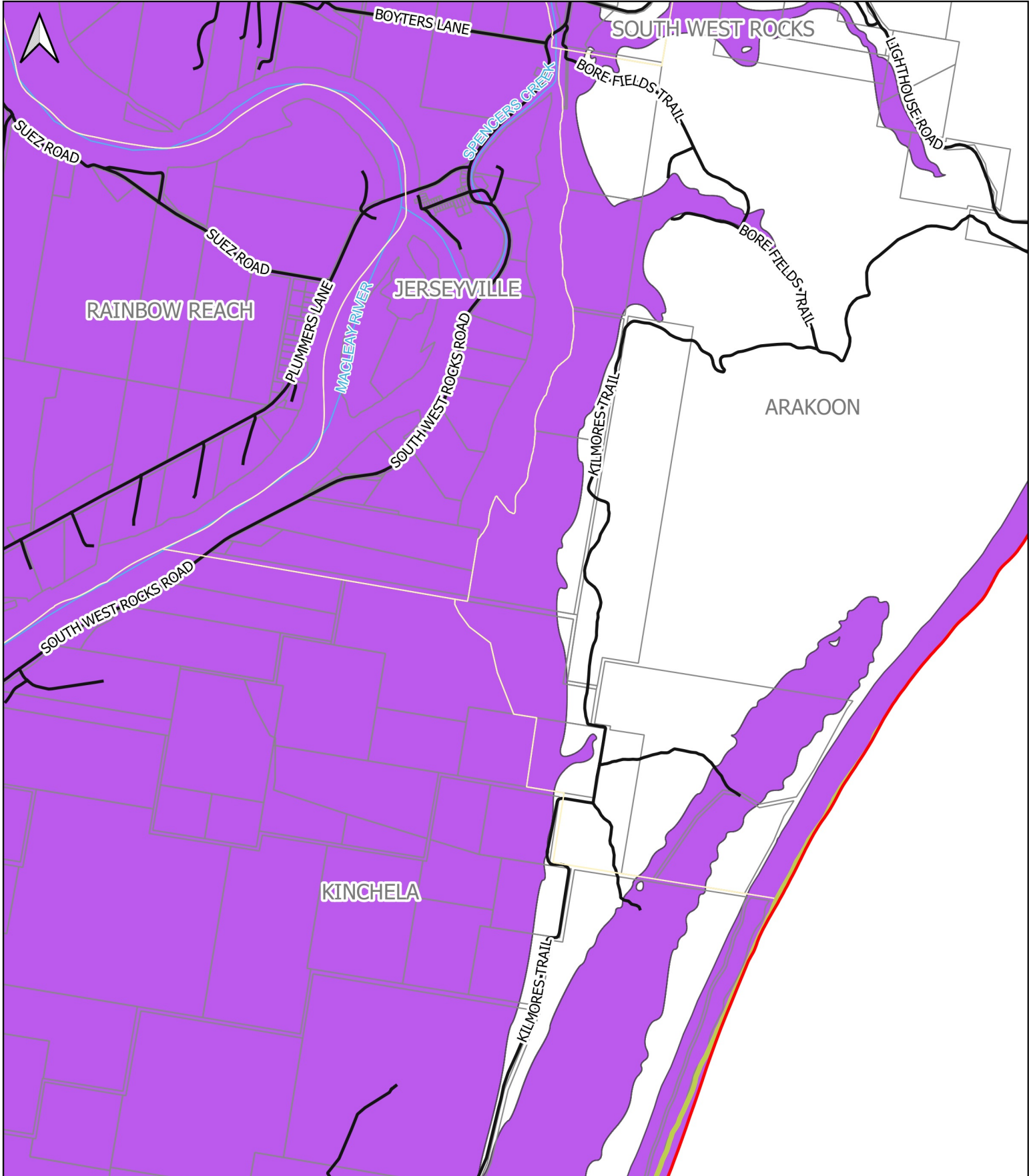
- Legend**
- LGA Boundary
 - Coastline
 - Suburb Boundaries
 - Road/track/pathway
 - Subject to Review
- Coastal Hazard**
- CVA



Title
 Coastal Hazard Mapping: Coastal Vulnerability Area

Project
 2020s0407 - KSC - Coastal Vulnerability Area Mapping

Client
 Kempsey Shire Council




jbpacific.com.au
 +61 (0)7 3085 7469
 477 Boundary Street
 Spring Hill
 QLD 4004



Date
 28/01/2021

- Legend**
- LGA Boundary
 - Coastline
 - Suburb Boundaries
 - Road/track/pathway
 - Subject to Review
 - Coastal Hazard**
 - CVA

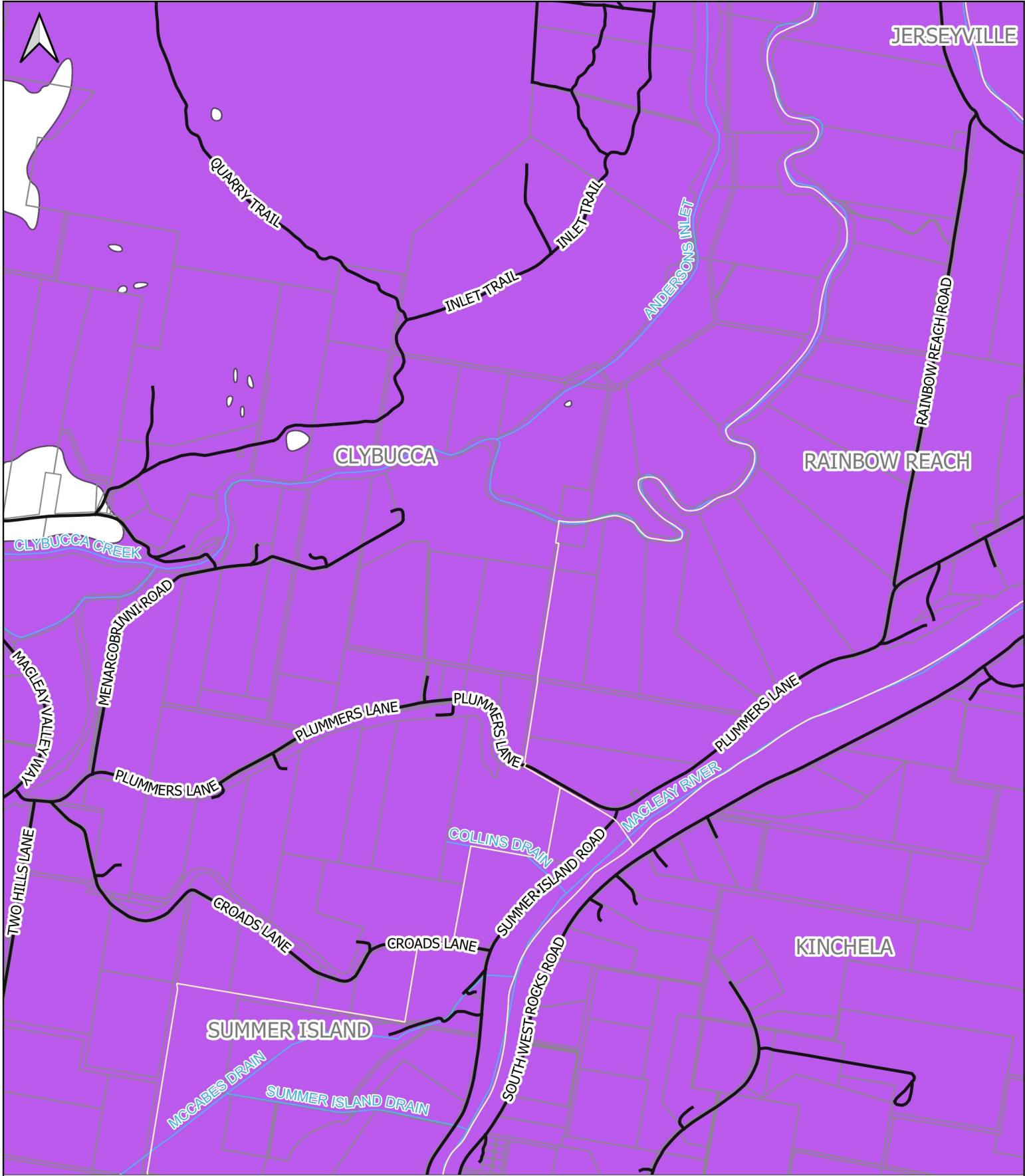


Title
 Coastal Hazard Mapping: Coastal Vulnerability Area

Project
 2020s0407 - KSC - Coastal Vulnerability Area Mapping

Client
 Kempsey Shire Council






jbpacific.com.au
 +61 (0)7 3085 7469
 477 Boundary Street
 Spring Hill
 QLD 4004



Date
 28/01/2021

- Legend**
- LGA Boundary
 - Coastline
 - Suburb Boundaries
 - Road/track/pathway
 - Subject to Review
 - Coastal Hazard**
 - CVA

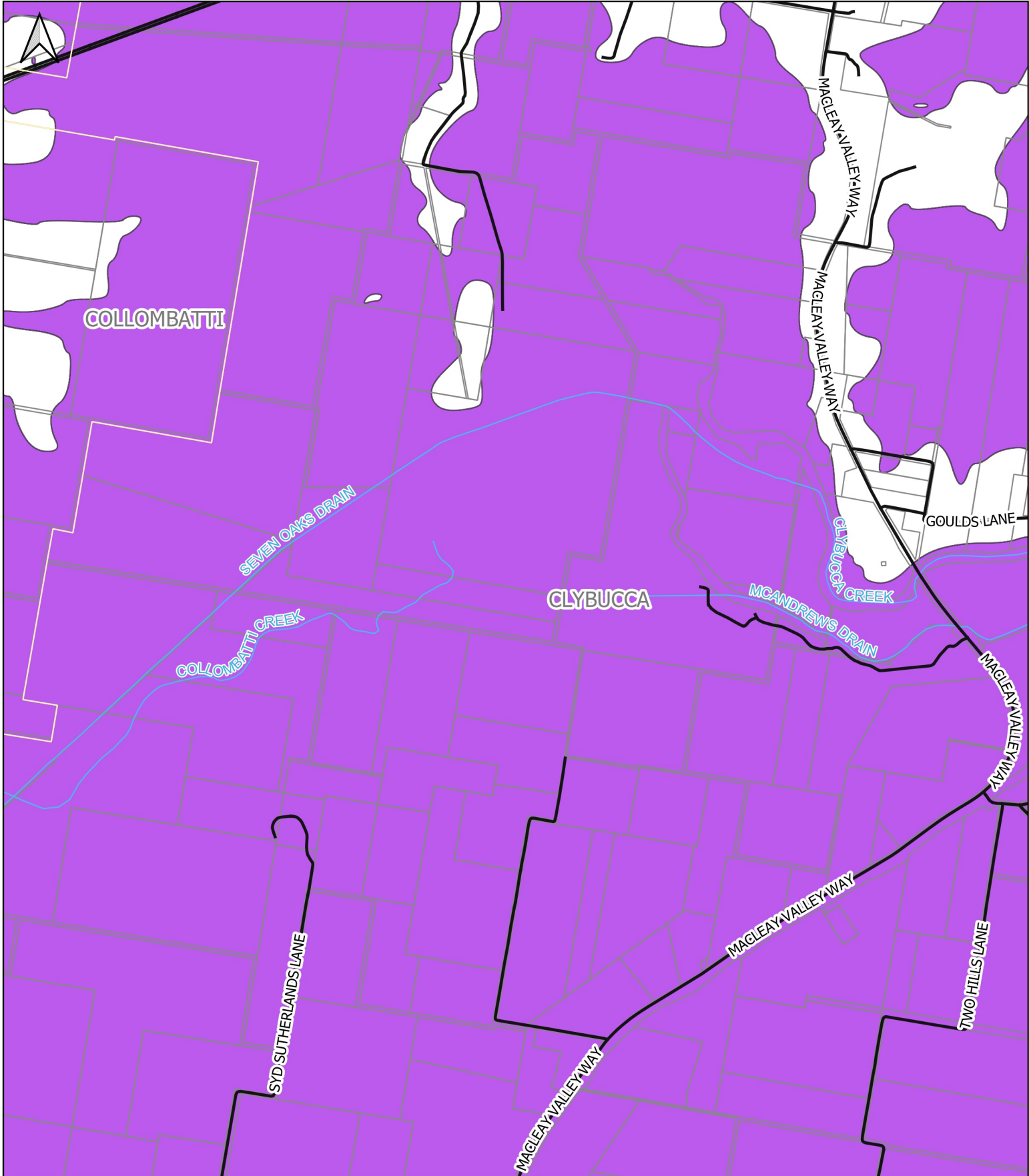


Title
 Coastal Hazard Mapping: Coastal Vulnerability Area

Project
 2020s0407 - KSC - Coastal Vulnerability Area Mapping

Client
 Kempsey Shire Council






jbpacific.com.au
 +61 (0)7 3085 7469
 477 Boundary Street
 Spring Hill
 QLD 4004



Date
 28/01/2021

- Legend**
- LGA Boundary
 - Coastline
 - Suburb Boundaries
 - Road/track/pathway
 - Subject to Review
 - Coastal Hazard**
 - CVA

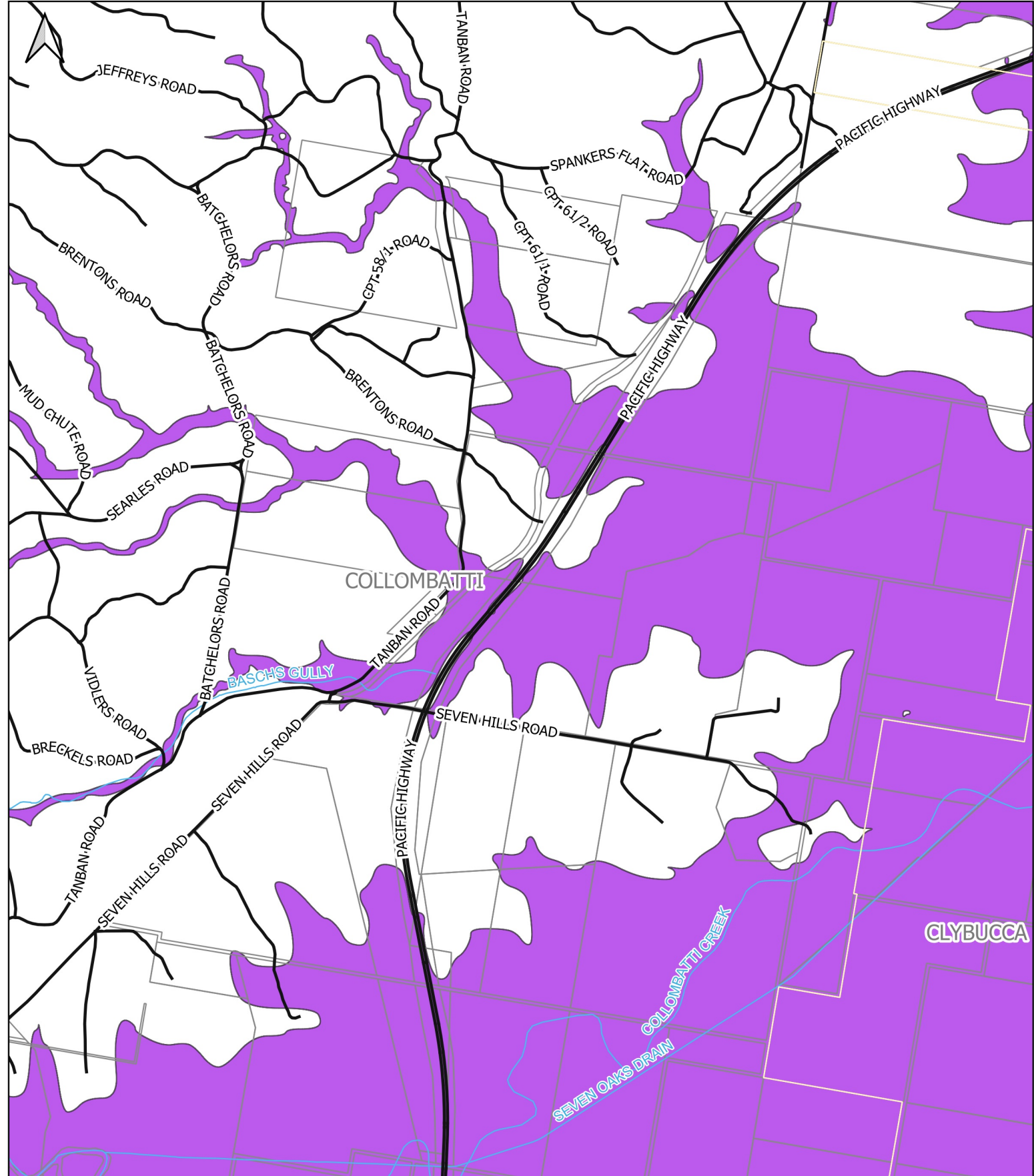


Title
 Coastal Hazard Mapping: Coastal Vulnerability Area

Project
 2020s0407 - KSC - Coastal Vulnerability Area Mapping

Client
 Kempsey Shire Council






jbpacific.com.au
 +61 (0)7 3085 7469
 477 Boundary Street
 Spring Hill
 QLD 4004



Date
 28/01/2021

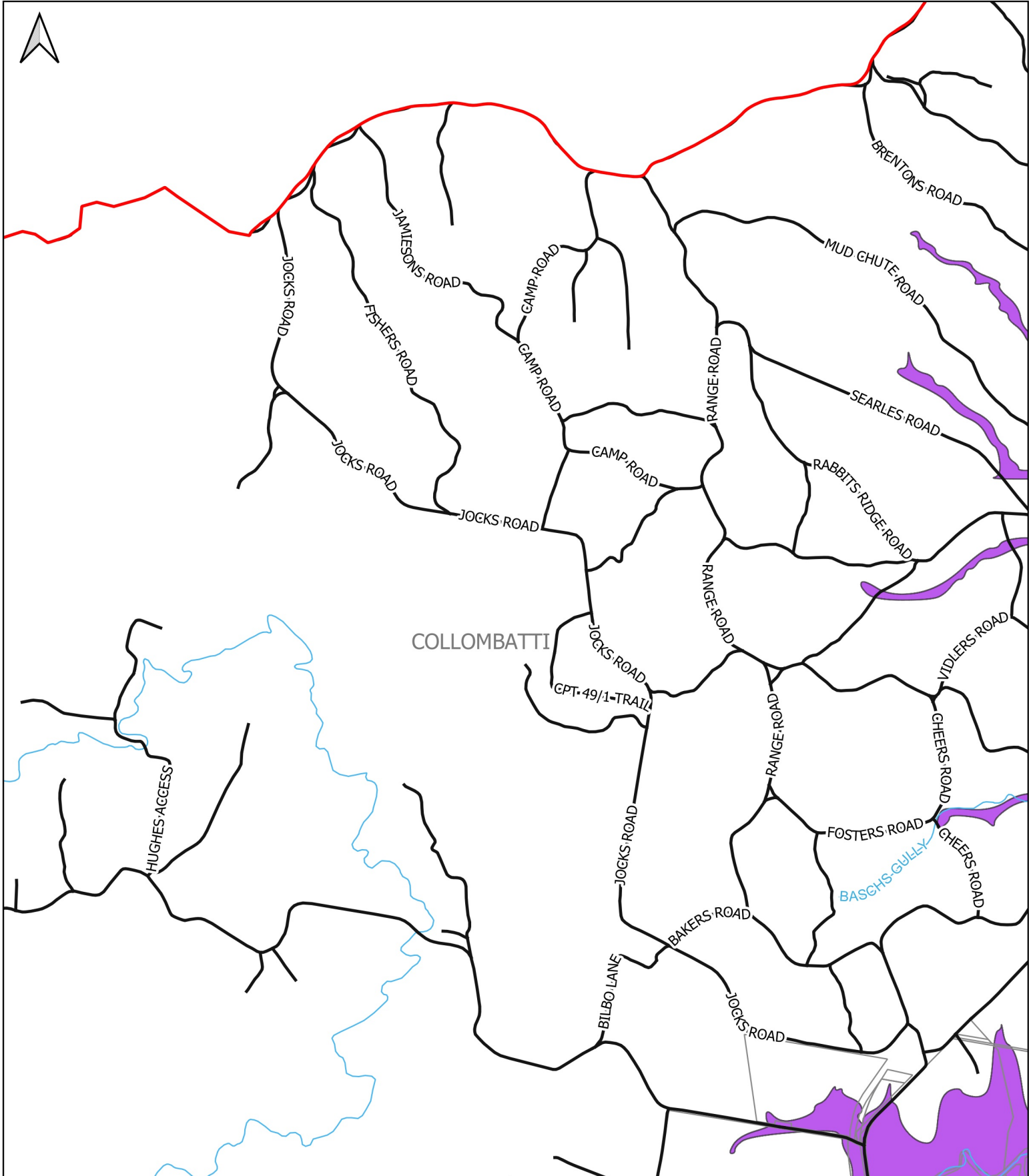
- Legend**
- LGA Boundary
 - Coastline
 - Suburb Boundaries
 - Road/track/pathway
 - Subject to Review
 - Coastal Hazard**
 - CVA



Title
 Coastal Hazard Mapping: Coastal Vulnerability Area

Project
 2020s0407 - KSC - Coastal Vulnerability Area Mapping

Client
 Kempsey Shire Council

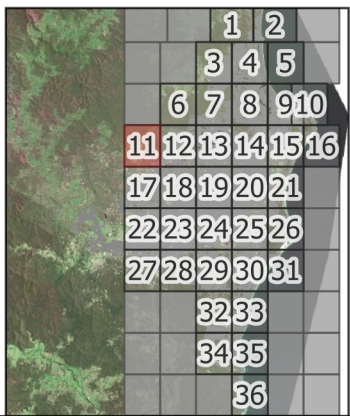


jbpacific.com.au
 +61 (0)7 3085 7469
 477 Boundary Street
 Spring Hill
 QLD 4004

- Legend**
- LGA Boundary
 - Coastline
 - Suburb Boundaries
 - Road/track/pathway
 - Subject to Review
- Coastal Hazard**
- CVA



Date
28/01/2021

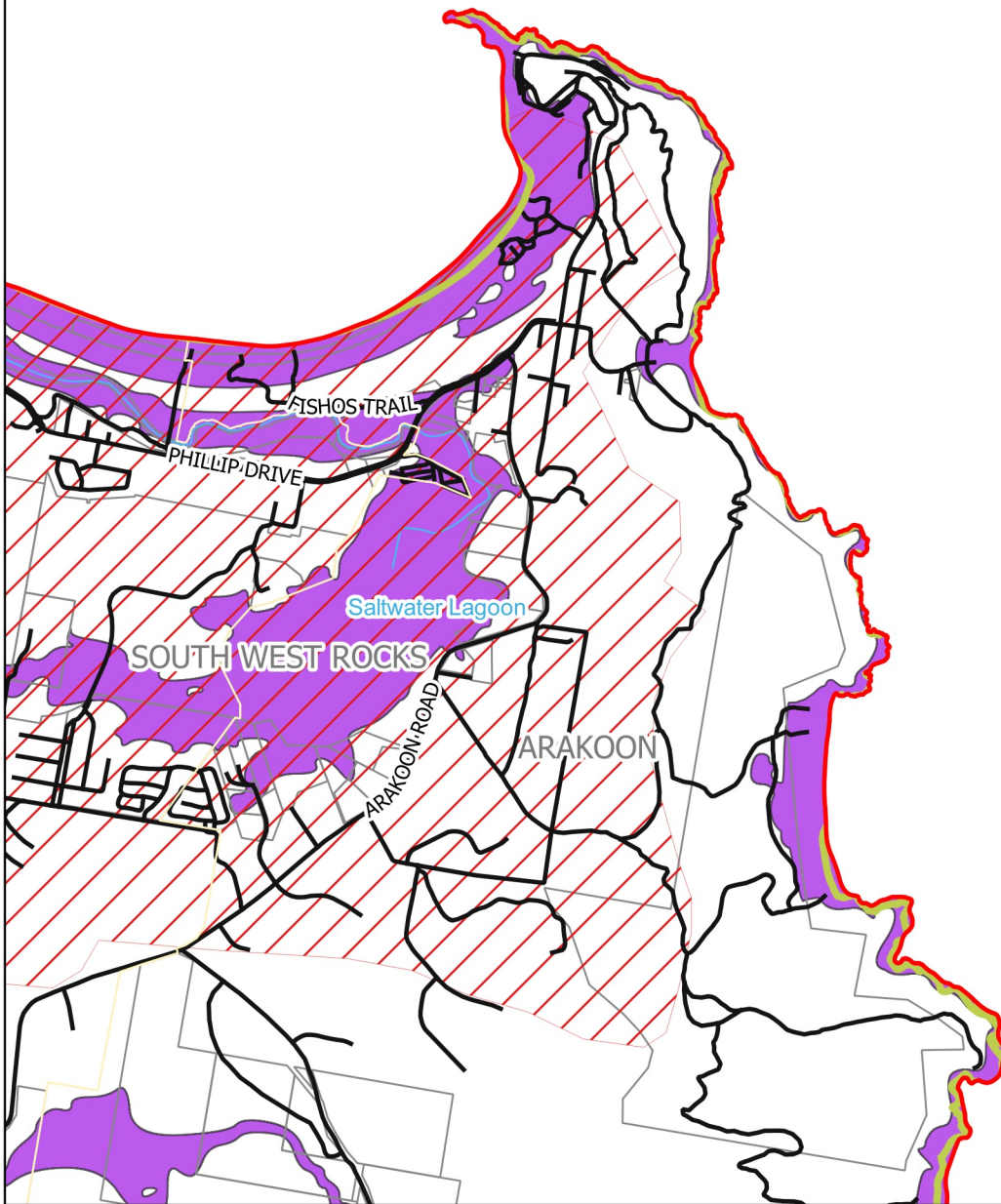


Title
Coastal Hazard Mapping: Coastal Vulnerability Area

Project
2020s0407 - KSC - Coastal Vulnerability Area Mapping

Client
Kempsey Shire Council





jbpacific.com.au
 +61 (0)7 3085 7469
 477 Boundary Street
 Spring Hill
 QLD 4004

Legend

- LGA Boundary
- Coastline
- Suburb Boundaries
- Road/track/pathway
- Subject to Review

Coastal Hazard

- CVA

Scale



Date

28/01/2021



Title

Coastal Hazard Mapping: Coastal Vulnerability Area

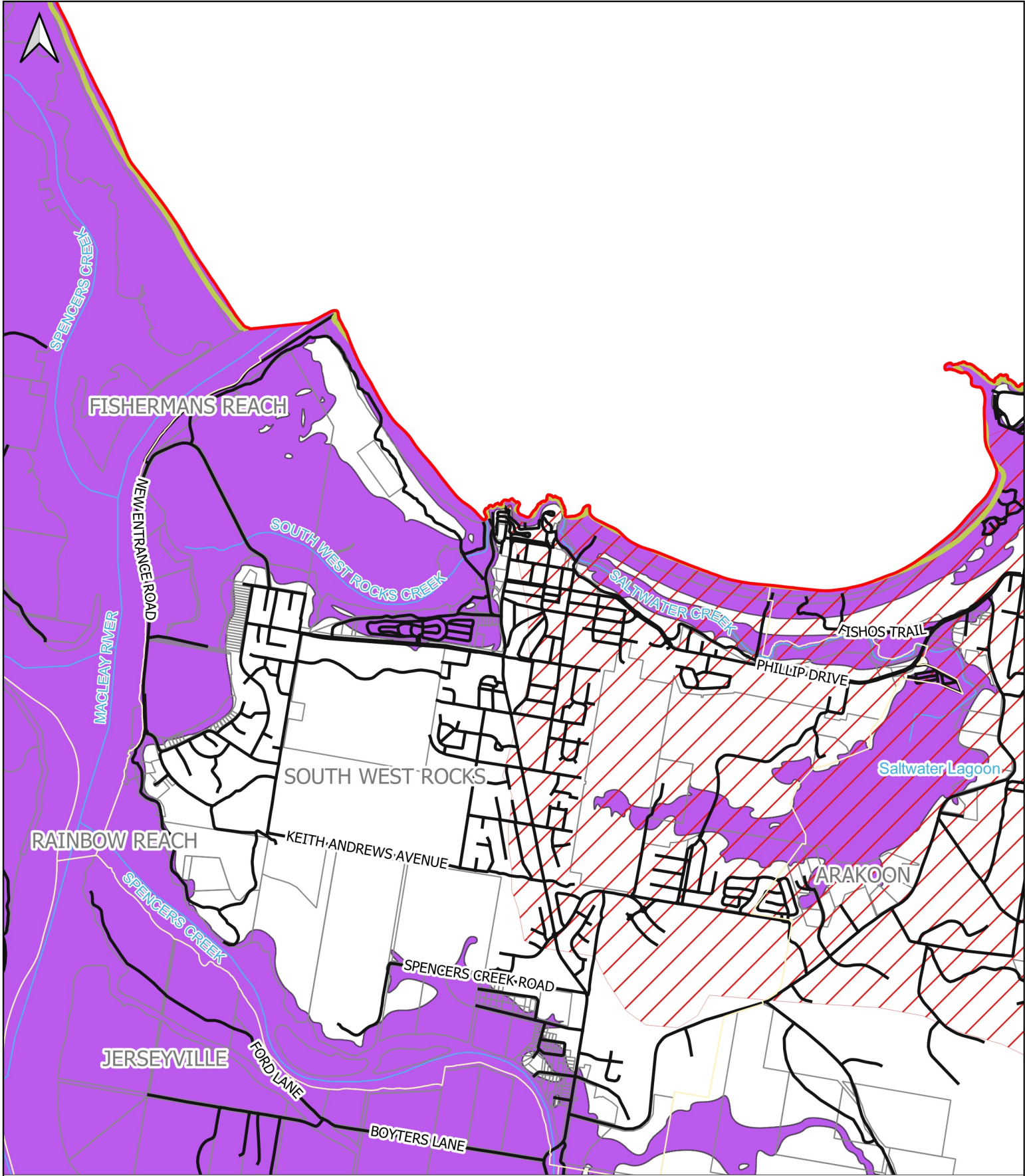
Project

2020s0407 - KSC - Coastal Vulnerability Area Mapping

Client

Kempsey Shire Council






jbpcific.com.au
 +61 (0)7 3085 7469
 477 Boundary Street
 Spring Hill
 QLD 4004



Date
 28/01/2021

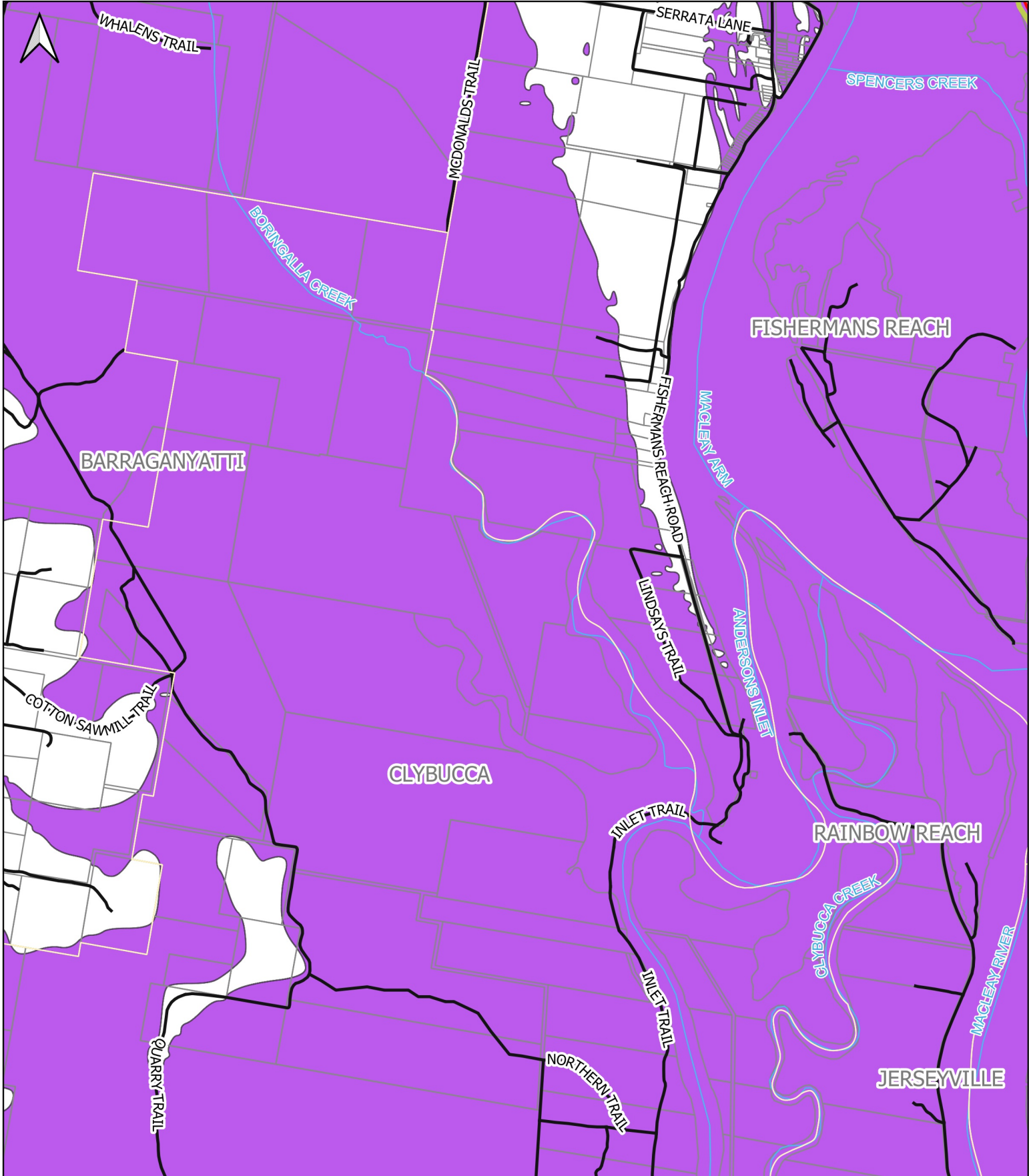
- Legend**
- LGA Boundary
 - Coastline
 - Suburb Boundaries
 - Road/track/pathway
 - Subject to Review
 - Coastal Hazard**
 - CVA



Title
 Coastal Hazard Mapping: Coastal Vulnerability Area

Project
 2020s0407 - KSC - Coastal Vulnerability Area Mapping







Client
 Kempsey Shire Council





JBP
 scientists and engineers
 jbpacific.com.au
 +61 (0)7 3085 7469
 477 Boundary Street
 Spring Hill
 QLD 4004



Date
28/01/2021

- Legend**
-  LGA Boundary
 -  Coastline
 -  Suburb Boundaries
 -  Road/track/pathway
 -  Subject to Review
 - Coastal Hazard**
 -  CVA

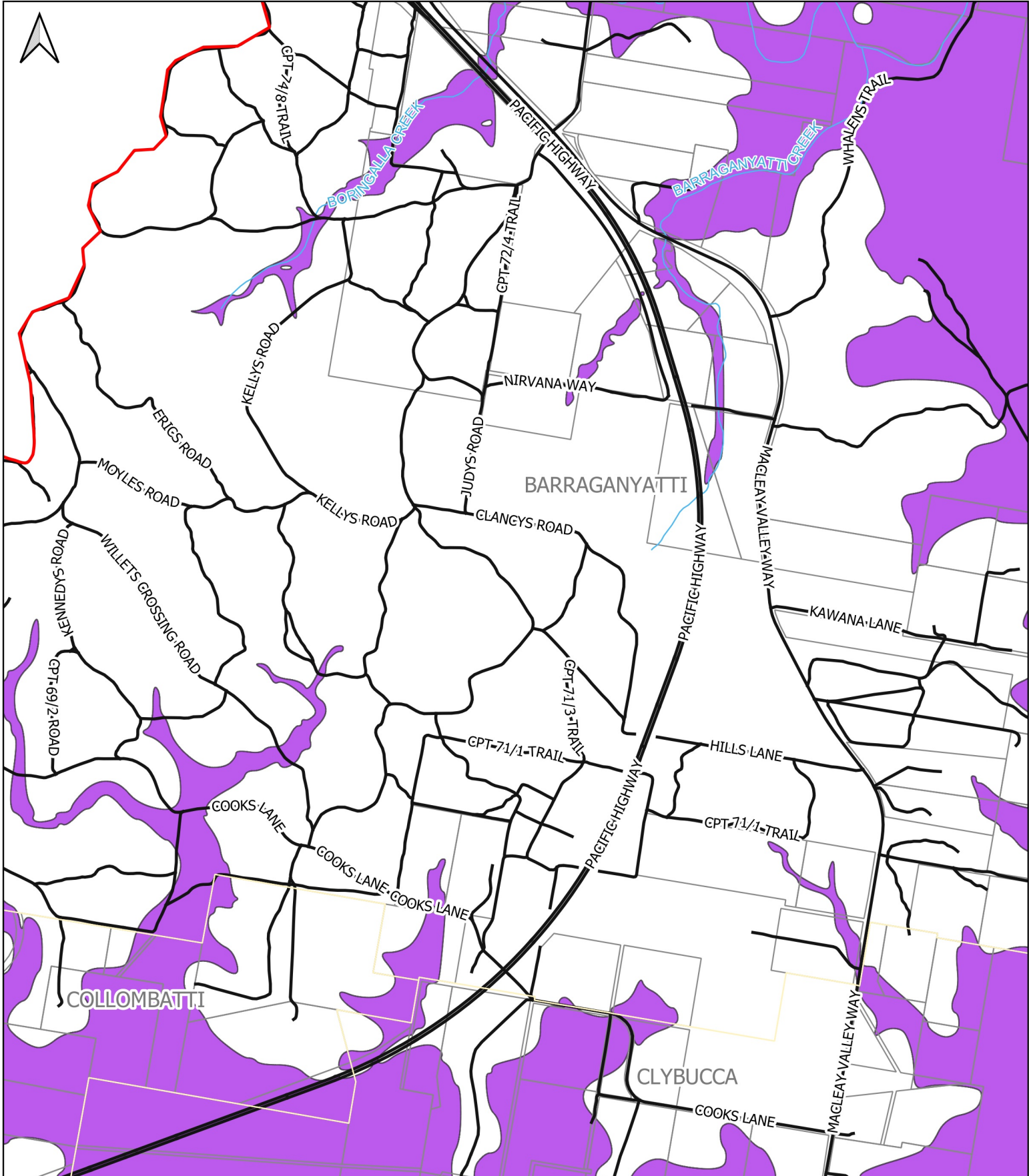


Title
Coastal Hazard Mapping: Coastal Vulnerability Area

Project
2020s0407 - KSC - Coastal Vulnerability Area Mapping

Client
Kempsey Shire Council






jbpacific.com.au
 +61 (0)7 3085 7469
 477 Boundary Street
 Spring Hill
 QLD 4004



Date
 28/01/2021

- Legend**
- LGA Boundary
 - Coastline
 - Suburb Boundaries
 - Road/track/pathway
 - Subject to Review
 - Coastal Hazard**
 - CVA

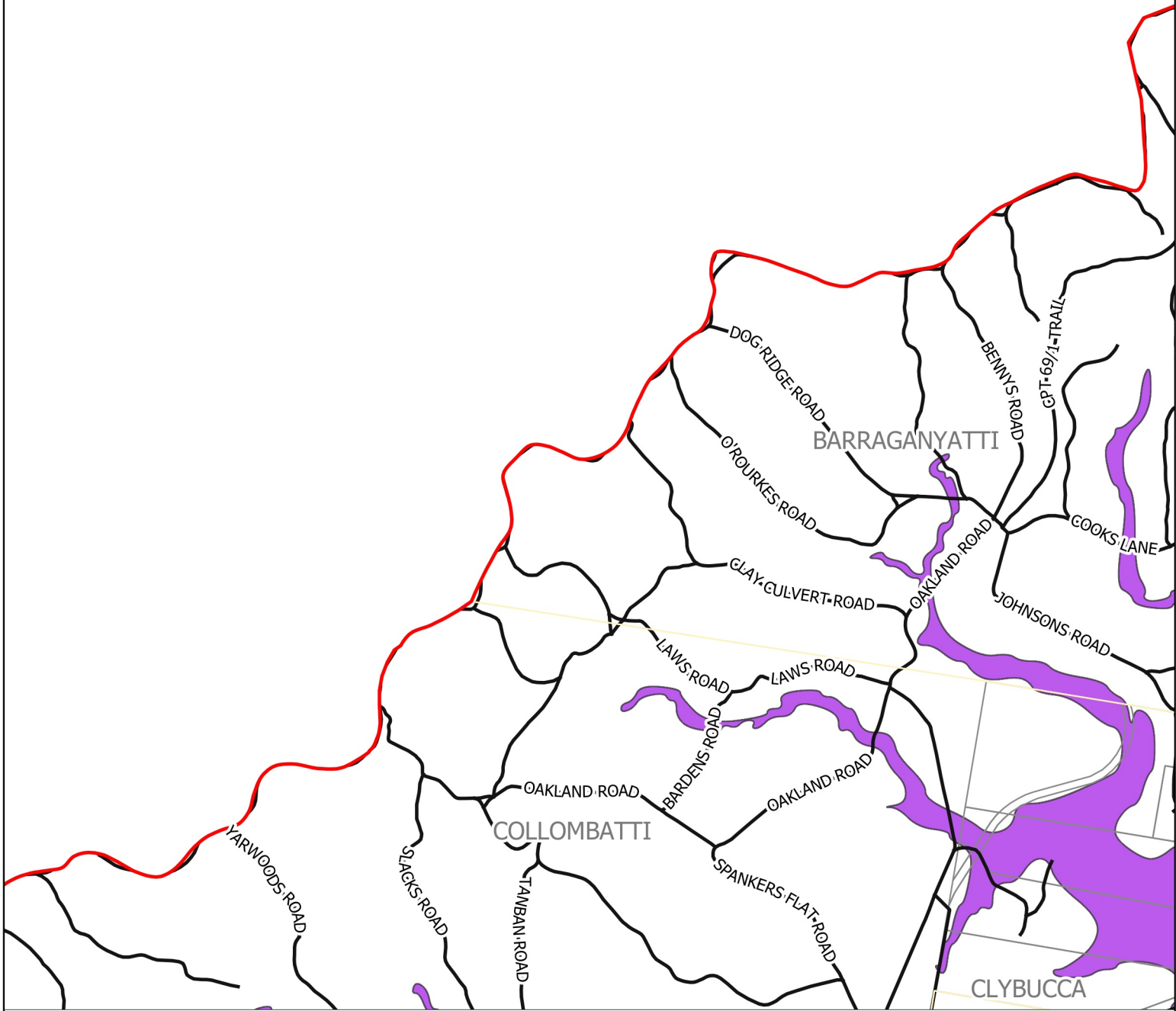


Title
 Coastal Hazard Mapping: Coastal Vulnerability Area

Project
 2020s0407 - KSC - Coastal Vulnerability Area Mapping

Client
 Kempsey Shire Council





jbpacific.com.au
 +61 (0)7 3085 7469
 477 Boundary Street
 Spring Hill
 QLD 4004

Legend

- LGA Boundary
- Coastline
- Suburb Boundaries
- Road/track/pathway
- Subject to Review

Coastal Hazard


- CVA

Scale

0 600 1,200 m

Date

28/01/2021



Title

Coastal Hazard Mapping: Coastal Vulnerability Area

Project

2020s0407 - KSC - Coastal Vulnerability Area Mapping

Client

Kempsey Shire Council










FISHERMANS REACH



jbpacific.com.au
+61 (0)7 3085 7469
477 Boundary Street
Spring Hill
QLD 4004

Legend

-  LGA Boundary
-  Coastline
-  Suburb Boundaries
-  Road/track/pathway
-  Subject to Review

Coastal Hazard

-  CVA



Scale
0 600 1,200 m



Date
28/01/2021

Title

Coastal Hazard Mapping: Coastal Vulnerability Area

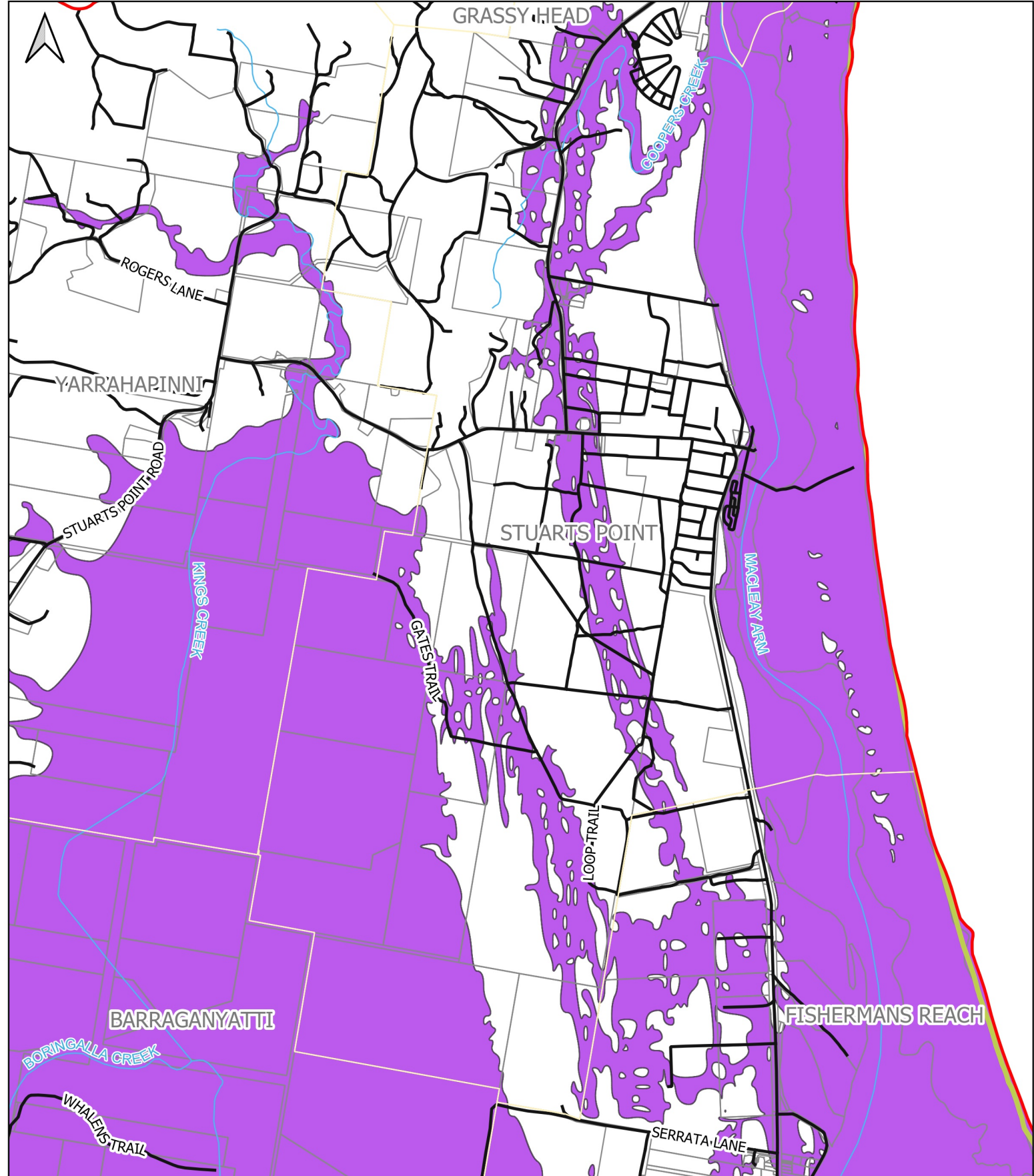
Project

2020s0407 - KSC - Coastal Vulnerability Area Mapping

Client

Kempsey Shire Council






jbpcific.com.au
 +61 (0)7 3085 7469
 477 Boundary Street
 Spring Hill
 QLD 4004



Date
 28/01/2021

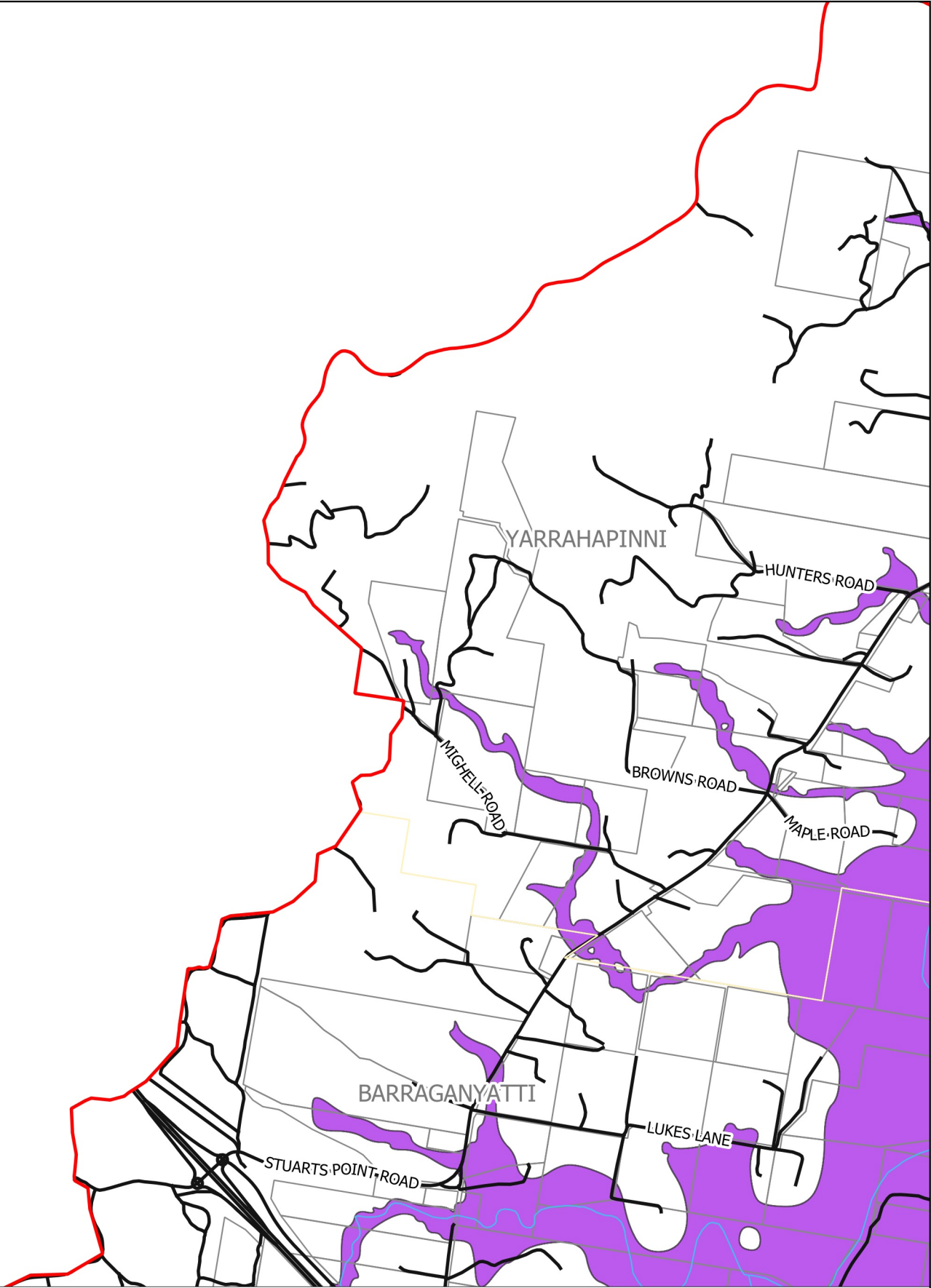
- Legend**
- LGA Boundary
 - Coastline
 - Suburb Boundaries
 - Road/track/pathway
 - Subject to Review
 - Coastal Hazard**
 - CVA



Title
 Coastal Hazard Mapping: Coastal Vulnerability Area

Project
 2020s0407 - KSC - Coastal Vulnerability Area Mapping

Client
 Kempsey Shire Council

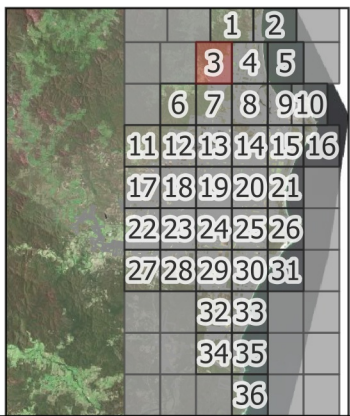


jbpacific.com.au
+61 (0)7 3085 7469
477 Boundary Street
Spring Hill
QLD 4004

- Legend**
- LGA Boundary
 - Coastline
 - Suburb Boundaries
 - Road/track/pathway
 - Subject to Review
- Coastal Hazard**
- CVA



Date
28/01/2021

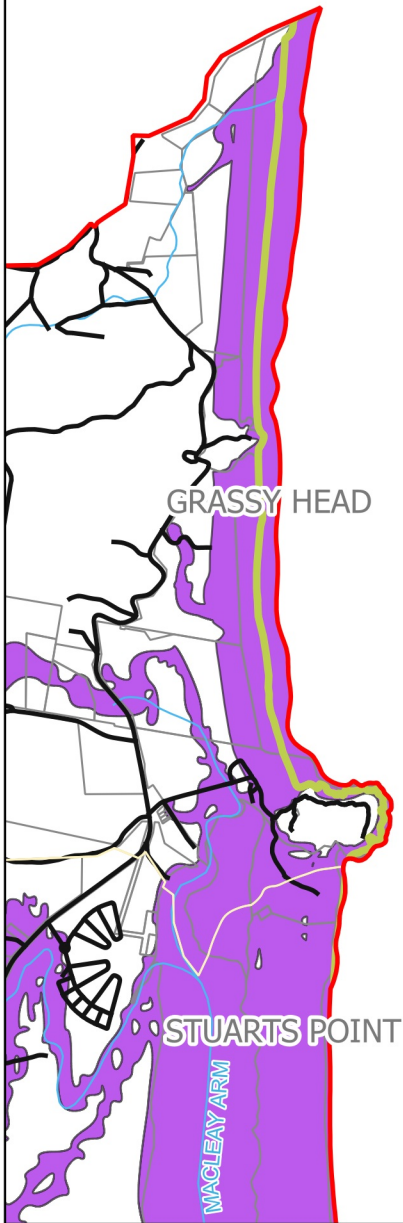


Title
Coastal Hazard Mapping: Coastal Vulnerability Area

Project
2020s0407 - KSC - Coastal Vulnerability Area Mapping

Client
Kempsey Shire Council





jbpacific.com.au
 +61 (0)7 3085 7469
 477 Boundary Street
 Spring Hill
 QLD 4004

Legend


- LGA Boundary
- Coastline
- Suburb Boundaries
- Road/track/pathway
- Subject to Review

Coastal Hazard

- CVA



Scale



Date

28/01/2021

Title

Coastal Hazard Mapping: Coastal Vulnerability Area

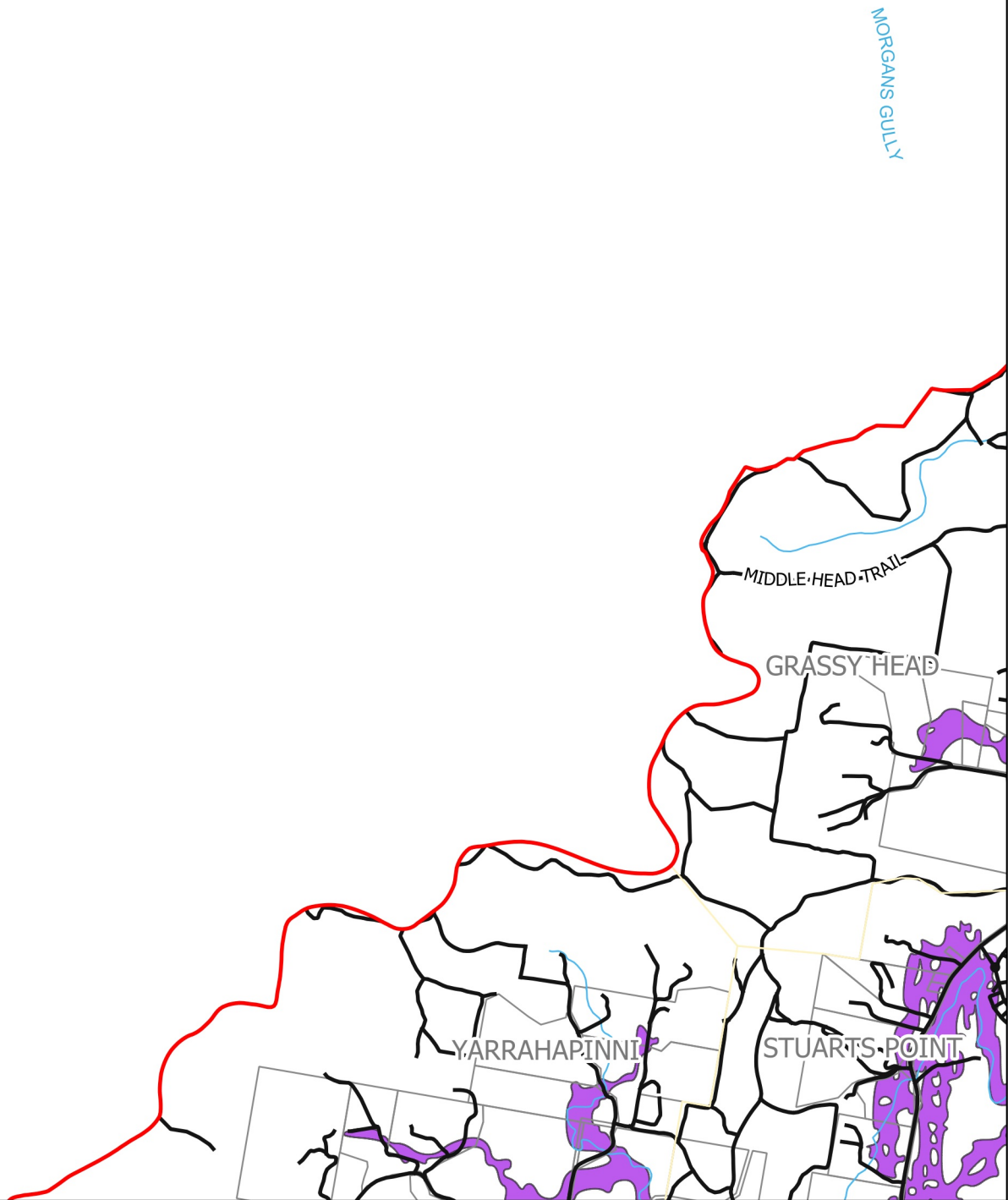
Project

2020s0407 - KSC - Coastal Vulnerability Area Mapping

Client






Kempsey Shire Council





jbpacific.com.au
 +61 (0)7 3085 7469
 477 Boundary Street
 Spring Hill
 QLD 4004

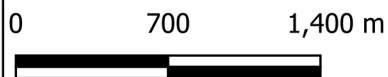
Legend

-  LGA Boundary
-  Coastline
-  Suburb Boundaries
-  Road/track/pathway
-  Subject to Review

Coastal Hazard

-  CVA

Scale



Date

28/01/2021



Title

Coastal Hazard Mapping: Coastal Vulnerability Area

Project

2020s0407 - KSC - Coastal Vulnerability Area Mapping

Client

Kempsey Shire Council

