







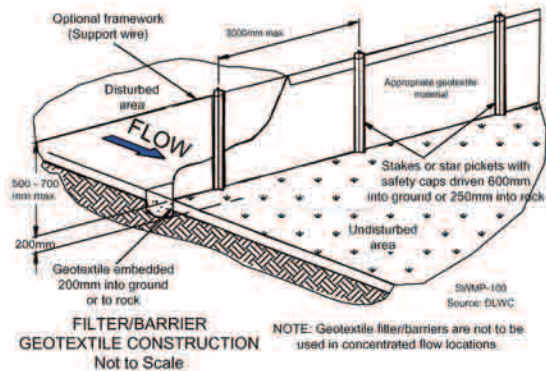
RAMSEY STREET

SITE PLAN

SCALE 1:250

LEGEND

-  DOWNPIPE
-  AREA TO BE CUT
-  AREA TO BE FILLED
-  EXTENT OF CUT AND FILL
-  EROSION CONTROL MEASURES IN PLACE DURING CONSTRUCTION
-  STORMWATER DRAINAGE LINE



NOTE: Geotextile filter/barriers are not to be used in concentrated flow locations.

TEMPORARY EROSION CONTROL MEASURES